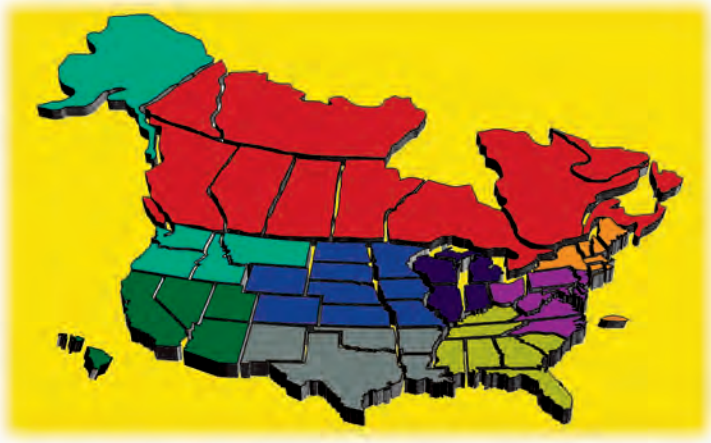




North American Division Camp Ministries

June 2017

Membership Directory



12501 Old Columbia Pike
Silver Spring, MD. 20904-6600
Telephone: 301-680-6420
Fax: 301-680-6464
www.adventistcamps.org
james.black@nad.adventist.org

All Changes Must be E-Mailed to:

Wimberly Wolfe at: wimberly@w2-productions.com
and
Norm Middag at: bnmiddag@gmail.com

Revised 6-16-2017

SEVENTH-DAY ADVENTIST CHURCH IN NORTH AMERICA

CAMP MINISTRIES DIRECTORY

Welcome to the AACCP/Camp Ministries Directory for the Seventh-day Adventist Church in North America. The Seventh-day Adventist Church is recognized as one of the fastest growing churches in Christianity. Presently we have nearly 14 million members worldwide. We are thankful for God's blessings as a church.

Noted for our emphasis on such things as Godly living, a healthy lifestyle, Christian education, community service, and conference camps and retreat centers, camping ministries have made a tremendous contribution to the success of the church. We encourage conferences to continue keeping camp ministries high on the agenda as we lead men, women, boys and girls to the saving knowledge of our Lord and Savior Jesus Christ.

If ever there was a time to be connected, the time is now. An organization that is connected will breed growth.

The task is never easy, providing year-round service to churches, families, civic organizations, summer camps and others, but I would encourage you to remain steadfast until you hear the words from Jesus, "Well done thou good and faithful . . ."

Remain connected,

A handwritten signature in black ink, appearing to read 'James L. Black', with a long, sweeping horizontal flourish extending to the right.

James L. Black
Director of Camp Ministries
North American Division of the
Silver Spring, Maryland
Seventh-day Adventist Church July 2010

A WORD OF EXPLANATION

Throughout this Directory, we have tried to specify the job title of each camp contact. Following are six commonly-used titles and a brief explanation of each one:

<i>Camp Director</i>	Responsible for the planning and operation of summer camp, including the management of summer personnel and finances.
<i>Manager (Camp/General)</i>	Responsible for the operation and development of the year-round program (other than summer camps).
<i>Ranger/Caretaker</i>	Responsible to the manager and/or summer camp director for group services and facility maintenance.
<i>Food Service Director</i>	Responsible for directing the overall food service program.
<i>Cook</i>	Responsible to the food service director for food preparation and cleanup.
<i>Administrative Director</i>	Responsible for the overall administration of the on-site management of a conference retreat center and summer camp. Coordinates the programs of both the summer camp director and manager.

NAD CAMP COMMITTEE OFFICERS

Chairperson	Debra Brill, NAD Ministries VP
Vice-Chairperson, Recording secretary	Bill Wood, Coordinator
Secretary	NAD Camp Ministries James Black, Director
Acting Secretary	NAD Camp Ministries Tracy Wood NAD Camp Ministries Acting Director

NAD CAMP COMMITTEE MEMBERS

Hubert Cisneros	Andrew Henderson	Hector Perez	Diane Thurber
Wendy Eberhardt	Roger Henderson	Carl Rodriguez	Brain Wahl
Carmen Ibanez	Debbie Henderson	Ken Rogers	Ron Whitehead
Mike Edge	Rob Lang	Dennison Sager	David Yeagley
David Fournier	John Loor	SAU Outdoor Ed	Phil Younts
Patrick Graham	Ken Micheff	Carl Swafford	
Eddie Heinrich	Helvus Moody	Doug Tilstra	
Craig Heinrich	Andres Peralta	Doug Brown	

AACP OFFICERS (serving through 2018)

President	David Yeagley	VP Communications	Teresa Stride
Secretary-Treasurer	James Black	News Editor	Terry Bolton
President Elect	Jeff Wines	Parliamentarian	Jeff Wines
Past President	Richard Williams	Dir. Award of Excellence	Tracy Wood
VP Conventions	Ray Queen	NAD Camp Coordinator	Bill Wood
VP Conventions Elect	Carmen Lbanez	Resource Coordinator	Norm Middag

AACP BOARD

NAD Union Representatives

Elected/Selected on ODD YEARS

Barbara Henderson (Atlantic Union)
Dennison Sager (Mid America Union)
Ross VonPohle (North Pacific Uion)
Phil Younts (Southern Union)
Brian Wahl (SDA Church in Canada)

Elected/Selected on EVEN YEARS

Joel Springer (Columbia Union)
Joel Springer (Columbia Union)
Esther Lorensen (Lake Union)
Craig Heinrich (Pacific Union)
Ken Rieber (Southwestern Union)

CAMP MENTORS

Food Service	Camp Manager	Summer Camp	Ranger/
Darlene White	Bill Wood	Director	Maintenane
Debbie Henderson	Phil Younts	Bill Wood	Herb White
Paullette Bair	Craig Heinrich	Dan Whitlow	Mike Hopkins
	Rick Faber	Dave Yeagley	Roger Henderson
	Roger Henderson	Craig Heinrich	Scott Baker
	Scott Baker	Rob Lang	
		Eddie Heinrich	
		Richard Williams	

AACP RESOURCE COORDINATOR

Norm Middag

203 South Wekiwa Springs Rd. C2B Apopka, FL 32703
phone: 407-703-3839 ~ email: bnmiddag@gmail.com

TABLE OF CONTENTS

AACP	6
Adventist Camp Ministries	14
ACA Accreditation	15

CAMPS

Atlantic Union

Camp Berkshire	19
Camp Cherokee	21
Camp Lawroweld	23
Camp Victory Lake.....	25
Camp Winnekeag	27

SDA CHURCH IN CANADA

Camp Frenda	29
Camp Pugwash.....	31
Camp Whitesand	32
Foothills Camp.....	33
Mountain View Summer Camp .	34
Woody Acres Camp	36

Columbia Union

Camp Adena	38
Camp Blue Ridge	39
Camp Daniel L. Davis	41
Camp Mohaven.....	43
Laurel Lake Camp and Retreat Center	44
Mount Aetna Retreat Center	45
Valley Vista Adventist Center ...	46

Lake Union

Camp Akita Adventist Retreat Center	48
Camp Au Sable	50
Camp Sagola	52
Camp Wagner	54
Camp Wakonda	55
Timber Ridge Camp	56

Mid-America Union

Broken Arrow Ranch.....	58
Camp Arrowhead	59
Camp Heritage	60
Camp High Point	61
Flag Mountain SDA Camp	62
Glacier View Ranch	63
Mills Spring Camp	64
National Camps for Blind Children & Adults	65
North Star Camp	67
Northern Lights SDA Camp.....	68

North Pacific Union

Big Lake Youth Camp	70
Camp Ida-Haven	71
Camp Lorraine	72
Camp MiVoden	73
Camp Paxson	75
Camp Polaris	76
Camp Tukuskoya	77
Sunset Lake Camp	78

Pacific Union

Camp Cedar Falls	81
Camp Waianae	82
Camp Wawona	83
Camp Yavapines	84
Leoni Meadows	85
Nevada-Utah Youth Camp	87
Pine Springs Ranch	88

Southern Union

Camp Alamisco	90
Camp Hawthorne	92
Camp Kulaqua	93
Camp Thunderbird	95
Cohutta Springs Conference Adventist Center.....	96
Cohutta Springs Youth Camp ..	98
Indian Creek Youth Camp	100
Nosoca Pines Ranch	101
Pine Lake Retreat Center	102
River Oaks Camp.....	103
Southern Adventist University	104

Southwestern Union

Camp Yorktown Bay.....	106
Lone Star Camp	117
Lake Whitney Ranch	105
Wewoka Woods Adventist Center	110

Index	111
--------------------	------------

Revision Form	112
----------------------------	------------

ASSOCIATION OF ADVENTIST CAMP PROFESSIONALS

The Association of Adventist Camp Professionals (AACP) includes all personnel working full- or part-time in the North American Division camping ministries. The AACP is responsible to the NAD Camp Committee.

The purpose of the AACP is:

1. To provide networking opportunities for Seventh-day Adventist camp professionals by
 - a. Attending the annual AACP Convention
 - b. Receiving the monthly E-news
 - c. Union reps connecting with union Camp Professionals
2. To recommend affiliation with national camp associations such as American Camp Association, Christian Camp and Conference As sociation and other professional associations by attending either their national events, local sectional events or other training events.
3. Provide technical assistance for the training of camp staff personnel.
4. Encourage surveys and research on Adventist camping in cooperation with the North American Division Camp Committee of the Seventh-day Adventist Church.
5. Assist the North American Division Camp Committee in developing programs and strategies for Adventist Camp Ministries and reaching out to the worldwide Seventh-day Adventist Church.
6. Provide in-service education opportunities for Adventist camp professionals.
7. Encourage camp ministry in the nurturing and evangelistic out-reach programs of the Seventh-day Adventist church.
8. Recommend hiring of professionals by requesting that local conference administrators consult with camp ministries leaders of the North American Division when selecting their camp directors.



WHY JOIN THE AACP?

Membership in the AACP will significantly benefit you and your staff. Because camp users look to you for leadership, you will be provided with resources and benefits that will equip you for this task:

1. **E-NEWS** - Sent monthly to AACP members upon request.
2. **Membership Certificate.**
A certificate suitable for framing.
3. **Corporate use of the AACP logo.**
AACP members will be able to use the AACP logo on camp brochures and publications.
4. **Reduced registration rates at the AACP Convention**
Significant discounts for AACP members at the annual AACP Convention.
5. **A vote in the AACP Business Session.**
Only AACP members can vote during the AACP business session.
6. **Complementary copy of the NAD Camp Directory.**
A listing of all camps and conference centers in the North American Division, including information about programs and facilities.
7. **Addition - Members have access to AACP website.**
8. **Mentoring – A program for new camp directors, managers, rangers and food service directors**

AACP members set goals, commit themselves to those goals, and then determine to reach them. Make it one of your goals to join the AACP, and start receiving all the benefits you and your camp deserve!

The AACP logo on the camp page represents membership in the Association of Adventist Camp Professionals.





ASSOCIATION OF CAMP PROFESSIONALS

Association of Adventist Camp Professionals Constitution & Bylaws

Voted at AACP Business Session on December 4, 2016

ARTICLE I - NAME

The official name of this organization shall be the Association of Adventist Camp Professionals. It is identified as "AACP" in the following articles.

ARTICLE II - MISSION & VISION STATEMENTS

MISSION STATEMENT

"To equip and support camp ministry professionals as they advance the kingdom of God"

VISION STATEMENT

"Our mission will be fulfilled when we see members equipped, stake holders informed and supportive, and guests engaged and experiencing Jesus."

ARTICLE III – CORE VALUES

- 1) **Biblically-based** – God's Word is the foundation upon which our ministry is built.
- 2) **Christ Likeness** – Jesus is our model as we serve the needs of our members.
- 3) **Experiencing God in Nature** – The study of God as revealed in His creation lies at the heart of Christian camping.
- 4) **Excellence** – We believe that God desires us to encourage excellence in our members.
- 5) **Community** – By intentional connections, we grow through worship, fellowship, sharing, professional practices and prayer.
- 6) **Diversity** – The unique perspective of each member makes us a stronger community.

ARTICLE IV – GOALS

The goals of the AACP are:

1. To encourage high professional practices in all facets of camp ministry, operation and service,
2. To effectively communicate the value of camp ministry to stakeholders,
3. To afford opportunity for every member to be a positive influence in the collective voice of Seventh-day Adventist Camp Professionals in North America, and
4. To provide quality education, appropriate training and useful resources to AACP camp members.

ARTICLE V - MEMBERSHIP & DUES

Section A. CAMP MEMBERS shall be actively involved or employed in Seventh-day Adventist camp ministries and are included in the camp membership dues. These dues

are voted at the regular business session and are based on a percentage of the camp's total (gross) yearly expenses.

Section B. INDIVIDUAL MEMBERS are those not associated with a member camp, but who support the vision and mission of AACP. Dues will be set by a vote at the regular business session.

Section C. RECOGNIZED AACP CHAPTER (Club) MEMBERS belong to collegiate campus organizations that share and create Seventh-day Adventist camp ministry goals and philosophies as endorsed by the AACP board and are included in the AACP chapter (club) membership dues, which are set by a vote of the board of directors.

Section D. BUSINESS MEMBERS are those who have camp-related products or services who wish to connect with the AACP members and support the vision and mission of AACP. Dues will be set by a vote of the Board of Directors.

Section E. EX-OFFICIO MEMBERS shall include the NAD Youth Ministries Director or his designee, and the NAD Camp Ministries Coordinator. Dues are not required.

Section D. HONORARY MEMBERS are those who have had a significant impact on Seventh-day Adventist camp ministries in North America. These are nominated by AACP officers and approved by the AACP board. Dues are not required.

ARTICLE VI - BUSINESS SESSIONS OF THE ASSOCIATION

Section A. REGULAR BUSINESS SESSIONS - AACP shall have regular business sessions once each year at the convention. Written and/or email notice shall be given to the members at least 30 days prior to the date of any such session.

Section B. SPECIAL BUSINESS SESSIONS - The AACP Board may authorize at such time and place and method, as it deems necessary, special business sessions. Written and/or email notice shall be given to the members at least 30 days prior to the date of any such session.

Section C. AGENDA ITEMS - All business actions to be considered for a business session shall be received by the AACP President at least 60 days prior to the session date for consideration by the AACP board. Preliminary agendas will be published at least thirty days prior to the business session.

Section D. QUORUM - A quorum will be the members present whether physically, for a physical meeting, or electronically, for an electronic meeting, at a duly-called business session.

Section E. VOTING MEMBERS - All members of the AACP have equal voting rights of one vote per member except that each Chapter (club) has up to three votes each per their caucus.

Section F. SIMPLE MAJORITY - Items voted on during a business session will be decided by a simple majority unless otherwise stipulated by this document.

ARTICLE VII – AACP BOARD & BOARD MEETINGS

Section A. GOVERNING BODY - The AACP Board shall serve as the governing body of the AACP. As such, it shall exercise general administration over all matters pertaining to the Association.

Section B. MEMBERS - The membership of the AACP Board shall consist of the President, Executive Secretary/Treasurer, Vice President for Communication, E-News Editor, Vice President for Conventions, immediate past President, President-elect, one representative from each union, NAD Camp Ministries Coordinator, Union Youth Directors and President of each AACP Chapter (Club).

Section C. MEETINGS - Regular meetings of the AACP Board shall be held at least twice a year for the purpose of reviewing the affairs of the Association and transacting such other business as may properly be brought before it. Telephone conference calls or other mutually-agreed electronic means are also an accepted form of board meeting.

Section D. AGENDA - All agenda items to be considered shall be approved by a majority vote at the beginning of the board meeting. Any additional items must be approved by the board at this time.

Section E. PARLIAMENTARY PROCEDURES – The board shall generally follow the GC Rules of Order.

Section F – INVITEES – The board may invite individuals as non-voting members to serve up to one year whose input would be a valuable resource toward furthering the mission of AACP and in fulfilling AACP's goals as an association.

Section H – VOTING – SIMPLE MAJORITY – Decisions will be determined by a simple majority.

ARTICLE VIII – BOARD MEMBERS, TERMS OF SERVICE & DUTIES

Section A. PRESIDENT - The President shall assume office after serving as President-Elect, then serve two years as President, and then serve two years as Past President. The President shall chair the meetings of the Board and the AACP business sessions, as well as serve as the leading officer of the Association. If the President is not available, the immediate Past President may chair the meeting. If neither are available, the Executive Secretary/Treasurer may chair the meeting. The President may call a board meeting at any time that is deemed necessary. The President also serves as a member of the NAD Camp Committee.

Section B. PAST PRESIDENT - The immediate Past President shall serve as a member of the Board for two years following completion of the last elected term of office and other duties as assigned.

Section C. PRESIDENT-ELECT - The President-Elect shall assume office of the President after serving two years, and will chair the Constitution & Bylaws Committee and other duties as assigned.

Section D. EXECUTIVE SECRETARY/TREASURER - The Executive Secretary/Treasurer shall be the current NAD Youth Ministries Director. The Executive Secretary/ Treasurer or his designee is responsible for the financial

records, minutes, funds and membership records of the Association, and serves as the primary liaison between the AACP and the NAD Camp Committee.

Section E. VICE-PRESIDENT FOR CONVENTIONS—The Vice President for Conventions shall be responsible for the planning and executing of the annual convention and chairing the Convention Planning Committee. He/she shall be elected by the members at a regular business session and serve for three years, of which the last year is to assist the newly elected VP for Conventions.

Section F. VICE-PRESIDENT FOR COMMUNICATIONS – The Vice President for Communications shall serve for two years and shall oversee the association’s communications from and on behalf of AACP, as well as chairing the Communications Committee.

Section G. E-NEWS EDITOR – The E-News Editor shall serve for two years and publish the camp newsletter called the E-News and collect and maintain an accurate database for distribution.

Section H. UNION REPRESENTATIVES – The union representatives shall serve as members for two years and shall work at the pleasure of the board. They are to be a liaison between their local union camps and the AACP board.

Section I. AACP CHAPTER (CLUB) PRESIDENTS – The AACP Chapter (Club) Presidents shall serve for a term of one year and shall accept duties as assigned by the board. They shall communicate information back to their chapter. Local chapters shall determine their own duties based on their specific constitution and bylaws.

Section J. NAD CAMP COORDINATOR –The NAD Camp Coordinator shall serve at the pleasure of the NAD Camp Director and specifically serve as the Mentor Committee Chair and fulfill other duties as assigned by the board.

Section K. UNION YOUTH DIRECTORS— These shall serve at the pleasure of the board and support camp ministries within their local union through training, finance, nurture, and encouragement.

Section L. – PARLIAMENTARIAN – The parliamentarian shall serve one year their duties include:

1. Provides AACP members and the AACP board with training on simple parliamentary procedures as needed (how to state a motion, rules of debate, quorums, etc. Generally based on GC rules of order),
2. Maintains a copy of the constitution and bylaws at all business and board meetings,
3. Keeps track of the order of those wishing to speak, motions, amendments, voting, etc., and
4. Assists with the election and voting procedures.

BYLAWS

ELECTIONS, VOTING, AND VACANCIES

Section 1. NOMINATING COMMITTEE –

- a. The nominating committee shall be selected every odd year during that year’s AACP convention.
- b. This committee will consist of a representative from each union selected by their

union caucus, while the AACP Chapters (Clubs) shall form a single caucus to elect a representative to the nominating committee.

c. The nominating committee shall meet as necessary in order to present two names for each office no later than October 31st of the following year.

d. The nominating committee will meet primarily by phone conference and utilize technology as necessary for secret ballot voting.

e. The Executive Secretary/Treasurer or his/her designee shall call the meetings and serve as the chairperson of the nominating committee.

Section 2. POSITIONS TO FILL – The Nominating Committee will provide a minimum of two names for each of the following positions: President (elect), Vice-President for Communications, and Vice-President for Conventions.

Section 3 – CANDIDATES - No AACP member shall be submitted as a candidate unless the nominating committee has verified with them their willingness to have their name placed before the membership. Candidates shall be full time employees of the Seventh-day Adventist Church.

Section 4. CANDIDATE INFORMATION - Prior to voting, a brief biography of each candidate shall be provided to the members by the chairperson or his/her designee of the nominating committee.

Section 5. ELECTION VOTING - Elections will be by secret ballot. The nominating committee shall oversee the counting of the ballots and submit a final report to the general session. The new officers shall be presented upon the official announcement of the ballot results.

Section 6. ASSUMPTION OF OFFICE - Elected officers shall assume their office on January 1 following their election.

Section 7. UNION REPRESENTATIVES- Union representatives shall be selected by union caucus at each business session on a staggered-year basis. The following unions shall elect a representative every even year: Columbia, Southwestern, Lake, and Pacific. The following unions shall elect a representative every odd year: Atlantic, Canadian, Mid-America, North Pacific, and Southern.

Section 8. E-NEWS EDITOR - The E-News Editor shall be appointed (or re-appointed) by the AACP board every even year and ratified by the body in a regular business session.

Section 9 – PARLIAMENTARIAN – The board of directors shall appoint a parliamentarian from among themselves at the beginning of each calendar year.

Section 7. BOARD VACANCIES

a. AACP PRESIDENT – In the event that the President is unable to complete the term of service, the immediate past president will fill the position to complete the term. If for some reason the immediate past president is unavailable or unable to do so, then the president-elect shall complete the term.

b. AACP VICE-PRESIDENTS - In the event of a vacancy the AACP Board shall appoint an individual to fill those responsibilities with at least a two-thirds majority vote.

c. UNION REPRESENTATIVES – Should a union representative be unable to complete

his/her term, the AACP President, upon consultation with the Union Youth Director/Coordinator, will bring to the AACP Board one or more names of qualified individuals to complete the calendar year of service. There must be at least a two-thirds majority vote by the board for approval. At the following AACP convention the Union will caucus to select their representative.

d. E-NEWS EDITOR - Should a vacancy occur, the AACP board shall appoint an individual to fill this role to the next AACP business session whereupon a name shall be submitted to the members at large for ratification.

Section 8. REMOVAL FROM BOARD – A member of the board may be removed by two-thirds vote of the board. The Executive Secretary/Treasurer will call and chair this meeting.

FINANCES

Section 1. FISCAL AUTHORITY AND REPORTS - All financial matters shall be the responsibility of the Executive Secretary/Treasurer. A current financial report shall be made available at each board meeting and business session.

Section 2. FINANCIAL DECISIONS - New publications, major meetings, and other significant expenditures will be voted by the members in business session. The board may make routine financial decisions.

Section 3. BALANCED BUDGET - The board shall present a balanced budget to the members for consideration and vote at the annual business session. The membership may vote revisions as they deem necessary.

AMENDMENTS

The constitution and bylaws may be amended and/or revised at any regular or special business session by a two-thirds vote of the delegates present and voting. However, the members of the Association must be advised, in the notice of such a meeting, of the proposed amendments and/or revisions. The amendments shall be sent to each member eligible to vote at least 30 days prior to the called meeting using email (or hard copy, if email is not available. Requests for hard copy must be made at least forty-five days in advance of the business session).

ADVENTIST CAMP MINISTRIES

STATEMENT OF MISSION

Adventist Camp Ministries (ACM) provides an intentional Christian environment committed to strengthening each camper's relationship with God and all His creation through scripture, nature, and recreation.

PHILOSOPHY

Adventist Camp Ministries (ACM) believes that in a camp setting, the study of the Bible and Nature, in the context of wholesome social relationships and recreation, will place campers and guests in a Christ-centered environment which promotes physical, mental, and spiritual development.

GOALS

- A. To be an integral part of the mission and life of the Church.
- B. To be a servant of the Gospel in outreach and to be a resource to the community.
- C. To provide programming that focuses on God's creative and redemptive love.
- D. To recruit and train qualified staff for the camp operation and program.
- E. To develop in campers a sense of responsibility for the environment.
- F. To maintain a safe, functional, environmentally-sensitive, and accredited faculty.
- G. To encourage networking to enable camps to share resources and information.
- H. To provide meeting facilities for conference departmental training seminars and conventions for lay leaders in the local church.
- I. To encourage Director Certification and Camp Accreditation.



The Accreditation Program of the American Camp Association

The main purpose of the ACA accreditation program is to educate camp owners and directors in the administration of camp operations, particularly those related to program quality and the health and safety aspects of campers and staff. The standards establish guidelines for needed policies, procedures, and practices. The camp then is responsible for ongoing implementation of those policies.

A second purpose of the ACA accreditation program is to assist the public in selecting camps which meet industry-accepted and government-recognized standards.

Unlike inspections by state licensing bodies, ACA accreditation is voluntary. Accreditation indicates to the public that the camp administration has voluntarily allowed its practices to be compared with the standards established by professionals in the camping industry. Licensing focuses on the enforcement of minimum operating standards. Accreditation focuses on education and evaluation of one's operation using standards that go beyond the minimum requirements of licensing.

ACA standards identify practices considered basic to quality camping. The ACA accreditation programs serve a broad range of facilities and programs: some primitive, some rustic, others highly developed.

Each will have addressed in its own way the concerns identified by the standards. ACA National office: 765-342-8456 The following NAD camps have been accredited either by the American Camping Association or by the equivalent Canadian Association: www.acacamp.org Phone: (800) 428-camp

Big Lake Youth Camp
Broken Arrow Ranch
Camp Akita
Camp Alamisco
Camp Au Sable
Camp Cherokee
Camp Hawthorne
Camp Kulaqua
Camp Mohaven
Camp Victory Lake
Camp Wagner
Camp Wawona

Camp Winnekeag
Camp Yorktown Bay
Cohutta Springs Youth Camp
Indian Creek Camp
Lake Whitney Ranch
Laurel Lake Camp
and Retreat Center
Leoni Meadows
Mount Aetna Camp
North Star Camp
Nosoca Pines Ranch
Pine Springs Ranch
Sunset Lake Camp

Look for the accreditation designation at the top of each camp page.

2016 AACP MEMBERSHIP

INDIVIDUALS

Bob Benge	Paulo Macena	Diane Thurber
Hubert Cisneros	David Fournier	John Loor
Norm Middag	Helvis Moody	Armando Miranda
Tim Northrop	Ken Rogers	Carl Swafford
Ron Whitehead	Wimberly Wolfe	Bill Wood
Tracy Wood		

CAMPS

Big Lake Youth Camp	Oregon
Broken Arrow Ranch.....	Kansas-Nebraska
Camp Adina.....	Illinois
Camp Au Sable	Michigan
Camp Akita Adventist Retreat Center	Illinois
Camp Alamisco.....	Gulf States
Camp Arrowhead	Kansas-Nebraska
Camp Berkshire	Greater New York
Camp Blue Ridge	Potomac
Camp Cesar Falls.....	Southern California
Camp Cherokee	New York
Camp Daniel Davis.....	Allegheny East
Camp Frenda.....	Ontario
Camp Hawthorne.....	Southeastern
Camp Heritage	Iowa-Missouri
Camp Ida-Haven	Idaho
Camp Kulaqua	Florida
Camp Lawroweld	Northern New England
Camp Lorraine	Alaska
Camp MiVoden	Upper Columbia
Camp Mohaven	Ohio
Camp Paxson	Montana
Camp Polaris	Alaska
Camp Pugwash.....	Nova Scotia
Camp Sagola	Michigan
Camp Thunderbird	South Central
Camp Tukuskoya	Alaska
Camp Victory Lake	Northeastern
Camp Wagner	Lake Region
Lake Whitney Ranch.....	Texas
Southern University.....	Collegedale, TN

CAMPS.....CONTINUED

Camp Wakonda	Wisconsin
Camp Waianee	Hawaii Conference
Camp Wawona	Central California
Camp Whitesand	Manitoba-Saskatchewan
Camp Winnekeag	Southern New England
Camp Yavapines	Arizona
Camp Yorktown Bay	Arkansas-Louisiana
Cohutta Springs Conference Adventist Center	Georgia-Cumberland
Cohutta Springs Youth Camp	Georgia-Cumberland
Flag Mountain SDA Camp	Dakota
Foothills SDA Camp	Alberta
Glacier View Ranch	Rocky Mountain
Indian Creek Youth Camp.....	Kentucky-Tennessee
Lake Whitney Ranch.....	Texas
Laurel Lake Camp	Pennsylvania
Leoni Meadows	Northern California
Lone Star Camp	Southwest Region
Mills Spring Camp	Rocky Mountain
Mountain View Summer Camp	British Columbia
Mount Aetna Retreat Center	Chesapeake
National Camp for Blind Children & Adults	Lincoln, Nebraska
Northern Lights	Dakota
North Star Camp.....	Minnesota
Nosoca Pines Ranch	Carolina
Pine Springs Ranch	Southeastern California
River Oaks Camp	South Atlantic
Southern University.....	Collegedale, TN
Sunset Lake Retreat Center	Washington
Timber Ridge Camp	Indiana
Wewoka Woods Adventist Center	Oklahoma
Valley Vista Adventist Center	Mountain View

Non AACP camp members

Camp High Point.....	Central States
Woody Acres.....	Newfoundland & Labrador



Advent Source
 5040 Prescott Av
 Lincoln, NE 68506
 Phone 402-486-2519
 Fax 402-486-2572



**ASSOCIATION OF
ADVENTIST CAMP
PROFESSIONALS**



ATLANTIC UNION CONFERENCE

Andres Peralta
andresj@outlook.com

**400 Main Street
SOUTH LANCASTER, MASSACHUSETTS 01561-1189
(978) 368-8333
Fax: (978)368-7948**

**CAMP BERKSHIRE
CAMP CHEROKEE
CAMP LAWROWELD
CAMP VICTORY LAKE
CAMP WINNEKEAG**



CAMP BERKSHIRE

CONFERENCE CONTACT

David Susa, Camp Manager
680 Berkshire Road
Wingdale, NY 12594
Phone: 414-573-1176
Fax: 845-832-3115
e-mail: dasproduction@aol.com
www.campberkshire.org

CAMP CONTACT

Latia Ortiz, Camp Secretary
680 Berkshire Road
Wingdale, NY 12594
Phone: (845) 832-6681
Fax: (845) 832-3115
e-mail: campberkshire@gmail.com

CAMP HISTORY

Camp Berkshire, a former country club, is located in the beautiful hills of upstate New York, just 80 miles from New York City. It was purchased in April of 1963 by the Greater New York Conference under the administration of Eric Jones. The camp has seen many changes since the early years and remains a blessing and haven of rest for those in New York City, as well as those from the surrounding areas.

CAMP INFORMATION

Camp Berkshire is a year-round facility, with summer capacity for 400 persons and winter capacity for 80 persons. Twelve motels with kitchens and private bath are available all year. Additional seasonal cabins are also available (family cabins with private baths (some with kitchen), dorm-style cabins with private & shared baths. There are 27 RV sites, as well as designated tents pads, both with and without hookups, bath house and heated pool. Recreation includes swimming, boating, softball, basketball, volleyball, and 200 acres of wooded hiking trails. The main auditorium seats 1,600, and five meeting rooms are also available.

CAMP PROGRAMS AND SPECIAL FEATURES

Camp Berkshire hosts up to six different language campmeetings throughout the year, as well as a United campmeeting, youth camp, family camp, and spiritual retreats. We also host many training seminars and special events for the Greater New York Conference, individual churches, schools and youth groups.

DIRECTIONS TO CAMP

From New York City: Take 87 north (Major Deegan Expressway) to Cross County Parkway East. Take Cross County Pkwy. to Hutchinson River Pkwy North to 684.* Go North on 684 as far as you can (approx. 25 miles). After you cross I-84, it turns into NY22. Continue on 22N approx. 20 miles to Wingdale. In Wingdale, pass the train station on left and bear right onto NY55 East. After a short distance, go down the hill and keep straight ahead on what is now Route 6 (Dutchess County). This is a winding road, but keep straight for about a mile. Pass the bus garage and immediately turn right onto Reagans Mill Road. Cross a bridge and continue up the hill. Follow the road as it curves left and becomes Berkshire Road. Continue on this road until you see the camp.

From Queens and Long Island: Take Whitestone Bridge (toll), then take Hutchinson River Parkway (on the left side) to 684 (Brewster) going north. Follow the directions from the asterisk (*) above.

OR: Take Throgs Neck Bridge (toll), then take I-95 north. At Exit 21, take 287 West (across Westchester Expressway) to 684 (Brewster) going north. Follow directions from the asterisk (*) above.



Accredited by the American Camping Association

CAMP CHEROKEE



CONFERENCE CONTACT

Dan Whitlow, Camp Director
New York Conference
4930 West Seneca Turnpike
Syracuse, NY 13215
Phone: (315) 469-6921
Fax: (315) 469-6924
e-mail: dan@nyconf.org

CAMP CONTACT

Dan Whitlow, Camp Director
Camp Cherokee
433 Gilpin Bay Road
Saranac Lake, NY 12983
Phone: (518) 891-3520
Fax: (518) 897-2134
e-mail: dan@nyconf.org

CAMP INFORMATION

Originally founded as a private family camp in the late 1800s and named after a famous Native American tribe, Camp Cherokee was purchased in 1964 by the New York Conference to be used as a youth camp. Camp Cherokee is accredited by the American Camping Association.

INFORMATION ON CAMP PROPERTY AND CAMP FACILITIES

Camp Cherokee is located on beautiful Upper Saranac Lake, eight miles long and boasting 33 miles of shoreline. The camp is open from June 1-October 1. The property includes over 100 acres, seven camper cabins (12-14 bunks each, depending on location), and a large lodge with 30 bunks and queen beds, two baths, and a shower. In addition, a winterized lodge sleeps 24 and has a shared bathroom. There are no RV hookups. Recreational facilities include a ball field, one outdoor tennis/basketball combo court, an eight-stall barn and horse corral, and an unheated outdoor swimming pool. The cafeteria seats 75, the chapel 65-70. The camp has two large bathhouses for cabin use and two well-built lean-to's. Camp Cherokee is located just 45 minutes from Lake Placid's popular Olympic Village and two hours from Montreal, Canada. Camp Cherokee is accredited by the American Camping Association.

CAMP PROGRAMS AND SPECIAL FEATURES

Camp Cherokee is the only SDA camp located in the heart of the famous Adirondack National Park, the largest park in the U.S., covering 6 million acres. Programs include horseback riding, archery, a wide variety of water sports (waterskiing, tubing, windsurfing, kneeboarding, wakeboarding), ceramics, crafts, Indian camp, Blind camp, two Family camps, and accommodations for home, school, and church retreats.

DIRECTIONS TO CAMP

From Albany, take I-87 north to Exit 30. Take Route 73 west to Keene and Lake Placid. Take Route 86 west to Saranac Lake and follow Route 3 out of Saranac Lake (toward Tupper Lake) 8-10 miles to the junction at Route 30N. Turn right onto Route 30N and go three miles. Turn right at the camp sign on Gilpin Bay Road and go 3/4 miles to the camp.

From Syracuse, take I-81 north to Exit 48; follow Route 342 to Black River. Turn left onto Route 3 east and follow the road to Tupper Lake. Continue east on Route 3 to the Route 30 junction. Turn left and go three miles. Turn right at the camp sign on Gilpin Bay Road and go 3/4 miles to the camp.



CAMP LAWROWELD

CONFERENCE CONTACT

Mark Tamaleaa, Camp Director
Northern New England Conference
479 Maine Street
Westbrook, ME 04092
Phone: (207) 797-3760
Fax: (207) 797-2851
e-mail mtamaleaa@nnec.org
Web: www.lawroweld.org

CAMP CONTACT

Rocky Schlager, Camp Manager
288 Westside Road
Weld, ME 04285
Phone: (207) 585-2984
Fax (207) 585-2985
Home: (207) 585-2389
e-mail: schlager@tds.net

CAMP HISTORY

In 1925, Joseph Stagg Lawrence, teacher of economics at Princeton University, and Dr. Clarence Well purchased land to build a camp for New York/Jersey boys with the idea of using students at Princeton as counselors. Blue Mountain Camp opened in 1927 with 50 boys in attendance. Later the name was changed to Lawroweld, a combination of Lawrence's name and Weld, the name of the town. Mr. Lawrence sold the camp in June 1947 to Northern New England Conference and in July 1947, the first Junior Camp for NNE opened with Dr. David Shaw as Director.

INFORMATION ON PROPERTY AND CAMP FACILITIES

Beautiful Camp Lawroweld is nestled at the base of several mountains on a 1,000-foot frontage of Lake Webb. It occupies 200 acres of land on which is situated a very impressive lodge built of weathered field stone and solid rock maple logs. There are two fireplaces; the larger accommodates six-foot logs and has a mantle of green Vermont granite weighing three tons. The property also includes medical, store, staff house, and craft/nature facilities, and 10 buildings for housing campers. In a setting surrounded by wildlife, one may look directly across the lake and view the majestic moose feeding on the soft mosses of the lake bottom.

CAMP PROGRAMS AND SPECIAL FEATURES

From May to October, coeducational programs are offered, including Blind, Teen, Junior, Family, and Aquatic Camps. In addition, a Teen Winter Bivouac with various activities of snowmobiling, skiing, sledding, etc., is offered. Professionals (ministers, doctors, dentists, teachers) and individual churches hold retreats at the camp. In addition to the fun and educational activities, the spirituality of the camp programs is of utmost importance and is demonstrated by the innovative and interesting morning and campfire worship services by the camp pastors.

DIRECTIONS TO CAMP

Take Rt. 142 North to Carthage. At Bradbury Minimart gas station, turn left, and pass Mt. Blue State Park. Go 2 miles and the camp is on the right.



Accredited by the American Camping Association
Christian Camps & Conference Association

CAMP VICTORY LAKE



CONFERENCE CONTACT

Robin Venters, Camp Director
Camp Victory Lake
277 Crum Elbow Road
Hyde Park, NY 12538
Phone: (718) 291-8006
Fax: (718) 229-0036
e-mail: robinhome@aol.com
Web: www.campvictorylake.org

CAMP CONTACT

Noe Mena, Ranger
P.O. Box 482
277-297 Crum Elbow Road
Hyde Park, NY 12538
Phone: (845) 229-8851
Fax: (845) 739-5133
e-mail: menan758@yahoo.com

CAMP HISTORY

Camp Victory Lake is located on 98 acres in historic Hyde Park, New York. It is owned and operated by the Northeastern Conference and maintains an "open door" policy. Boys and girls, ages 8-15, regardless of race, color, religious affiliation, or national origin are invited to enroll for a suggested minimum of one session and a maximum of five weeks during the Junior Camp season, July to August.

INFORMATION ON PROPERTY AND CAMP FACILITIES

CAMP PROGRAMS AND SPECIAL FEATURES

Camp Victory Lake offers well-structured, balanced programs in a beautiful, rural setting. People from across the nation and from many foreign countries come to CVL. It is ideal for children who seek a deep religious faith and who love the outdoors, the arts, swimming, cooking, sewing, archery, canoeing, mountaineering, hiking, and sports. Campers develop confidence and alertness through individual and team instruction.

From January to December, CVL buzzes with activities that range from Pathfinders to AY retreats and workshops, other departmental summits, and the yearly two-week Camp Meeting during the last week of June and the first week of July.

Two famous homes within a few miles of CVL and the Hudson Valley Region are the Vanderbilt Mansion and the Franklin D. Roosevelt Estate. The Vanderbilt Mansion is the lavishly decorated home of one of America's most colorful railroad barons. The Roosevelt home, birthplace and long-term residence of President and Mrs. Franklin D. Roosevelt, has, bordering the estate, extensive libraries housing memorabilia of both these historic personalities. Nearby also are the campuses of Vassar College, Marist College, and The American Culinary Institute. See the magnificent scenery, the beautiful farms, all very secondary but unforgettable educational experiences.

DIRECTIONS TO CAMP

From New York City

1. Taconic State Parkway north to Salt Point Exit. Follow County Route 115 south to County Route 41 West. Follow Route 41 west approximately six miles to the camp.
2. New York State Thruway north to exit 17 (Newburgh). Take 84 east to Poughkeepsie/Route 9 exit. Take Route 9 north (into Hyde Park) to County Route 41 east, and drive approximately four miles to the camp.
3. Whitestone Bridge or Interstate 95 to Hutchinson River Parkway to Interstate 684 north (toward Brewster) to 84 west exit. Take 84 west to Taconic State Parkway North and follow directions #1 above.

From upstate New York: Take the New York Thruway to Exit 19 (Kingston). Follow Route 209 east to the Rhinecliff/Kingston Bridge. After crossing bridge, pick up Route 9G south to County Route 41 east (in Hyde Park). Drive approximately three miles to the camp.



Accredited by the American Camping Association
Christian Camps & Conference Association

CAMP WINNEKEAG



CONFERENCE CONTACT

Milton Morquez, Camp Director
Southern New England Conference
P.O. Box 1169
South Lancaster, MA 01561-1169
Phone: (978) 365-4551
Fax: (978) 365-3838
e-mail: miltonmorquez@comcast.net
Web: www.sneconline.org
www.campwinnekeag.com

CAMP CONTACT

Andrew Henderson, Camp Manager
257 Ashby Road
Ashburnham, MA 01430
Phone: (978) 827-4455
Fax: (978) 827-5621
e-mail: a_henderson4@hotmail.com.

CAMP HISTORY

Camp Winnekeag was founded in 1951. It is affiliated with the American Camping Association and received ACA accreditation in 1993.

CAMP INFORMATION

Camp Winnekeag is open year-round with 200 acres of land. It is situated beside beautiful Lake Winnekeag in Ashburnham, MA. The lodge, which can accommodate 56 overnight guests, is comprised of a main auditorium that seats 100, 14 private rooms with sinks and mirrors, and a small commercial kitchen. Restrooms and showers are located on each wing. The camp also has six winterized cabins with a sleeping capacity of 120, and a central bathhouse, as well as a new cafeteria/dining facility with a seating capacity of up to 300 persons and a small meeting room which seats 30. An activity center/gymnasium can accommodate up to 500 people and has a catering kitchen/meeting room which seats 40. A covered riding arena was also added for the horsemanship program. The camp is available for rental during the fall, winter, and spring months. There are trails for hiking and horseback riding, as well as opportunity for nature study and photography. Water skiing, swimming and small boats have great appeal during the warmer months. Basketball, volleyball, ping pong, snow tubing, sledding, building snow caves and ice skating are some of the activities awaiting guests during the fall and winter seasons. Our staff is dedicated to preserving the natural beauty of the camp and its surrounding area. There are several major alpine and Nordic ski areas from 30 minutes to 2 1/2 hours away. Boston, with its many sights to see and things to do is only 58 miles away. Several Seventh-day Adventist historical sites are within easy driving distance from 30 minutes to 3 hours away.

DIRECTIONS TO CAMP

Take Route 2 to 140N (Exit 24B from 2 West, Exit 24 from 2 East). Proceed to Route 101N, turn right. Proceed north through Ashburnham. Camp Winnekeag is located 2.4 miles north of Ashburnham Center on Rt. 101.

CAMP PROGRAMS AND SPECIAL FEATURES

Camp Winnekeag offers the following summer camp activities: photo-graphy, mountain biking, rock climbing, gymnastics, crafts, nature, skiing, swimming, small boats, wilderness survival, backpacking, and horseman-ship. Family Camp and senior citizen camp is offered.



SDA CHURCH IN CANADA

**1148 KING STREET, EAST
OSHAWA, ONTARIO, CANADA L1H 1H8**

**(905) 433-0011
FAX: (905) 433-0982**

**CAMP PUGWASH
CAMP FRENDA
CAMP WHITESAND
FOOTHILLS CAMP
MOUNTAIN VIEW SUMMER CAMP
WOODY ACRES CAMP**



Accredited by the Ontario Camping Association

CAMP FRENDA

CONFERENCE CONTACT

Glenn DeSilva, Camp Director
Ontario Conference
1110 King Street East
Oshawa, Ontario
CANADA L1H 1H8
Phone: (905) 571-1022
Fax: (905) 571-4781 #224
e-mail: gdesilva@adventistontario.org
Web: www.campfrenda.com

CAMP CONTACT

Gerald Goulet, Camp Ranger
1231 Morinus Road
Port Carling, Ontario
CANADA P0B 1J0
Phone: (705) 765-5597
Fax: (705) 765-7310
e-mail: gbgoulet@yahoo.ca

CAMP HISTORY

Camp Frenda, one of the oldest continuously-operating camps in Ontario, is owned and supported by the Seventh-day Adventist Church. Fred and Edna Hosking donated the original property by Deer Lake, and the camp's name was derived by combining the first names of its donors. Eventually the Ontario Conference sold Frenda and purchased the present site, on Lake Rosseau near Port Carling, about five miles from the village of Minett. The camp offers a well-proven camping program and has provided the ultimate summer for thousands of young people. Everyone is invited to enjoy the camping program, regardless of one's faith. Camp Frenda is accredited by the Ontario Camping Association.

INFORMATION ON PROPERTY AND CAMP FACILITIES

Camp Frenda is located in the heart of the Muskoka vacation land and is approximately 200 km from Toronto. Camping authorities recognize Camp Frenda as one of the finest-equipped camps in Canada. The boys' and girls' chalets provide pleasant quarters for everyone, offering full washroom facilities and showers. The kitchen and dining room are carefully maintained to meet the most stringent health and safety standards. Recognizing the importance of food and healthful living in a camp setting, our cooks provide balanced vegetarian meals every day with abundant servings of fresh fruit, salads, and vegetarian entrees. Our health care centre, with a personable, supervised and well-trained staff, provides separate wards for boys and girls. A 135-bed lodge will be enjoyed by all.

CAMP PROGRAMS AND SPECIAL FEATURES

Camp Frenda offers a coeducational program for youth ages 8-16. A general program consists of arts, crafts, horsemanship, archery, ropes course, repelling and more. The camp also offers a variety of water activities. Specialty camps are also available in Horsemanship and Waterskiing/Wakeboarding. The spectacular northern lights can be seen during the summer and winter months.

DIRECTIONS TO CAMP

From Toronto: Take Highway 400 North to Highway 69 (look for Exit #189). On Highway 69 turn right onto Highway 169, left onto Highway 118, left onto Peninsular Road (also known as Muskosko Regional Road #7). Once onto Peninsular Road travel 10km to the hamlet of Minett. Turn right at the corner store with the gas pumps onto Juddhaven Road. Follow Juddhaven Rd. 3km and make a right turn onto Morinus Road. Go to the end of Morinus and turn left into Camp Fenda. It will take you two and a half hours to reach the camp from Toronto.



Accredited by the Nova Scotia Camping Association

CAMP PUGWASH

CONFERENCE CONTACT

Catherine DeMerchant, Camp Director
Maritime Conference
6 Carriage Way Terrace
Lower Sackville, Nova Scotia
CANADA B4E-2H1
Phone: 902-251-6474 (Home)
e-Mail: cdemerchant@sandylakeacademy.ca

CAMP CONTACT

Ron Fall, Camp Caretaker
RR 4, 2197 Gulf Shore Road 103 Judy
Pugwash, Nova Scotia Lower Sackville
CANADA B0K 1L0
Phone: (902) 243-2097 (Jn-Sept)
(902) 243-2429 (Oct-May)
e-mail: ronfall@hotmail.com

CAMP HISTORY

Elder Carl Wessman, publishing director of the Maritime Conference in 1943, noticed the beautiful property by the ocean for sale and advised conference administration. The land was purchased for approximately \$600, and the first summer camp on this site was conducted in 1944 under the leadership of Elder and Mrs. Bedwell. Elder R. W. Numbers was the conference president at that time. Led by conference president J. W. Bothe, the first conference campmeeting was conducted there in 1952. Summer programs have continuously been held at Camp Pugwash since that time.

INFORMATION ON PROPERTY AND CAMP FACILITIES

The camp is open for part of the summer. There is no conference center, but the auditorium seats approximately 600 people. Cabins, trailer, and tenting sites are available.

CAMP PROGRAMS AND SPECIAL FEATURES

Programs include Blind Camp, Junior Camp, Teen Camp and Young Adult Camp. The camp is situated on the beautiful Northumberland Strait and has a beach. Open from May 15 through October of each year.

DIRECTIONS TO CAMP

From Highway 104 (east or west), take Exit 7 onto Highway 368. Proceed on Highway 368 to the end of the road at Highway 6. Turn left (west) onto Highway 6 and continue approximately 8 km. Pass the Shell station on the right and continue 100 metres. Turn right onto Church Street (in the town of Pugwash), which becomes Gulf Shore Road. Continue for about 8 km. Pugwash SDA Camp is on the left.



CAMP WHITESAND

CONFERENCE CONTACT

Richard Williams, Camp Director
Manitoba-Saskatchewan Conference
1004 Victoria Avenue
Saskatoon, SK
CANADA S7N 0Z8
Phone: (306) 244-9700
Fax: (306) 244-0032
e-mail: rwilliams@mansaskadventist.ca

CAMP CONTACT

Richard Williams, Camp Manager
Box 392
Theodore, Saskatchewan
CANADA S0A 4C0
Phone: (306) 647-2296
Fax: None
e-mail: rwilliams@mansaskadventist.ca

CAMP HISTORY

Camp Whitesand has utilized the 160 acres north of Theodore since 1985. The transformation from treed farmland to a residential campground is ongoing. Camp Whitesand is accredited with the Saskatchewan Camping Association.

INFORMATION ON PROPERTY AND CAMP FACILITIES

Camp Whitesand is located on the Whitesand River with a beachfront campfire site and miles of trails through poplar forest. The fifteen duplex style cabins will sleep approximately 100 people. Ten smaller rooms that will accommodate 2-4 people each are located in Poplar Lodge. The newly built cafeteria can accommodate up to 120 people. Other facilities include a large auditorium/gymnasium, large meeting rooms, an outdoor climbing wall, a high ropes challenge course and horse facilities.

CAMP PROGRAMS AND SPECIAL FEATURES

Camp Whitesand offers a wide range of activities for young people ages 7-16 each summer. Horseback riding, rock climbing, high ropes challenge, canoeing, archery, outdoor adventure, crafts, and drama classes provide opportunities for the committed Christian staff to share with campers, the excitement and joy that is a part of the Christian life. During the spring and fall, the camp is utilized by various church and youth groups.

DIRECTIONS TO CAMP

From Highway 16, turn northeast on the first grid road west of Theodore, Saskatchewan. Go approximately two miles east, turn north, go two more miles, turn east, go one mile, turn north, and go 1/4 mile to the camp.



FOOTHILLS CAMP

CONFERENCE CONTACT

Kevin Kiers, Camp Director
Alberta Conference
5816 Hwy 2A
Lacombe, Alberta
CANADA T4L 2G5
Phone: (403) 342-5044
Fax: (403) 343-1523
e-mail: kkiers@albertaadventist.ca

CAMP CONTACT

Kevin Kiers, Camp Director

CAMP HISTORY

Foothills Camp is accredited with the Alberta Camp Association. A promotional video and free application brochure are available upon request.

INFORMATION ON PROPERTY AND CAMP FACILITIES

The camp property consists of 320 acres of pine and deciduous forest and borders on the Little Red Deer River. Campers live in village units that are screened, have electricity, and are heated. Modern central washroom facilities are available for boys and girls. Other facilities include a well-equipped kitchen, a large attractive cathedral-ceiling dining hall, comfortable camp council meeting hall, indoor activities/recreational hall, large covered riding ring, four craft and activities buildings, a recreation field, BMX track, heated swimming pool, and an infirmary. Foothills is one hour north of Calgary and one hour and 45 minutes south of Edmonton.

CAMP PROGRAMS AND SPECIAL FEATURES

Foothills offers a wide range of activities for boys and girls in land sports, wake boarding, wake surfing, wilderness adventure, swimming, water skiing, crafts, BMX biking, a high and low ropes course, and horseback riding. Four tree houses, plus a cook house in Sherwood Forest. Activities are not separated by age or sex, and activity schedules are determined according to individual camper choices. Rustic log cabin for pioneer living.

DIRECTIONS TO CAMP

From Edmonton, go to Bowden. Turn west on Highway 587 (at the Red Lodge Provincial Park exit); travel 16 km (10 miles) west, 3.2 km (2 miles) south, and 3.2 km (2 miles) west.

From Calgary, take the Olds exit, Highway 27. Go 6.4 km (4 miles) past Olds, turn north on Range Rd 2.03 km and travel for 12.8 km (8 miles), then turn west on Township Road 342 and go 4.8 km (3 miles).

MOUNTAIN VIEW SUMMER CAMP (Camp Hope)

CONFERENCE CONTACT

Brian Wahl, Camp Director
British Columbia Conference
Box 1000
Abbotsford, BC V2S-4P5
Phone: (604) 853-5451
Fax: (604) 853-8681
e-mail:bcadventistyouth@gmail.com

CAMP CONTACT

Shelley Lewis, Adm. Assistant
Box 1000
Abbotsford, BC V2S-4P5
Phone: 604-869-5386
Fax: 604-853-8681
e-mail:sgibbons@bcadventist.ca

CAMP HISTORY

Mountain View Summer Camp and Retreat Centre is located on 110 acres west of Hope, B.C. Development on this site was started in the early 1970s, and the majority of the development was completed by 1990. This is also the site of the British Columbia camp meeting that draws up to 9000 people for eight days at the end of July. The site includes a 72 bed Conference Centre

INFORMATION ON PROPERTY AND CAMP FACILITIES

Mountain View Summer Camp and Retreat Centre is nestled among cedars, hemlock, and maples and is surrounded by towering mountains with the lush Fraser River Valley below. Serving the British Columbia churches, and student groups.

There are 17 heated cabins that accommodate 153 people. Each cabin has four bunkbed and a single bed. The modern dining hall/kitchen can serve up to 200 people on the upper level. Another smaller assembly area and kitchen located downstairs can service 60 people. There is a camp fire bowl located at the base of a 75' rock face that seats 300 people. Other facilities include an indoor/outdoor gymnasium, an auditorium that seats 200+, ski boats, horseback riding, canoes, and a craft building. Skiing, hot springs, swimming, sightseeing and hiking are close by.

The Conference Center has 72 guest rooms with private baths, a dining room seating 250 people, an auditorium seating 400 people and a variety of meeting rooms. Cabins, bunkhouses, 900 camping and RV sites and recreational facilities are available.

PROGRAMS AND SPECIAL FEATURES

Mountain View Conference Center is available for church groups, family reunions, weddings, seminars, conventions, etc., year round. Most weekend bookings need to be made a year in advance. Mid-week bookings are usually available on short notice.

Mountain View Summer Camp offers a wide range of activities for young people and families in a residential summer camp setting. The camp offers horseback riding, water skiing/wake boarding, canoeing, rock climbing, swimming, wilderness living, nature study, crafts, videography, sports and archery. All of these activities are used as a tool to share Jesus with each camper. During the spring and fall, the camp is available to other groups for retreats and conferences. Mountain View Summer Camp exists for the purpose of leading people to a clearer understanding of God through Jesus.

DIRECTIONS TO CAMP

Camp Hope is 100 miles (160km) east of Vancouver, British Columbia and 6 miles (10km) west of the town of Hope on Hwy 7.

FROM THE WEST

Take Hwy. 1 (Trans-Canada) to Chilliwack; 15 km past Chilliwack take exit 135 (Harrison/Agassiz). Continue north on Hwy. 9 until it merges into Hwy. 7 at a railroad overpass. Continue east on Hwy. 7 for approx. 25 km following the signs marked "Hope". 8 km before Hope is a large red and white overhead pipeline. 1 km before the pipeline, turn left at the "Camp Hope/Mountain View" sign.

FROM THE EAST

From the town of Hope, travel north on Hwy. 1 (Trans Canada) 3 km to the exit for Hwy. 7 (Harrison/Agassiz). Travel west 6 km to a large red and white overhead pipeline. 1 km after the pipeline, turn right at the "Camp Hope/Mountain View" sign.

WOODY ACRES CAMP

CONFERENCE CONTACT

Ken Corkum, Conference President
Newfoundland & Labrador Conference
Box 267

Lethbridge, NL
Canada AOC-1VO
Phone: (709) 745-4051
Fax: (709) 745-1600
e-mail: Kcorkum@sdanf.org

CAMP CONTACT

Bruce Smallwood, Camp Manager
Phone: (709) 745-4051
Fax: (709) 745-1600

e-mail: jbaier@sdanf.org

CAMP HISTORY

Camp Woody Acres has been in existence since the mid 1960's. Fifty acres of crown land was received from the government of Newfoundland.

INFORMATION ON PROPERTY AND CAMP FACILITIES

The camp is open for part of the summer. There is no conference centre; however, plans are underway to construct a new youth building. A new dining hall was completed in 2001.

CAMP PROGRAMS AND SPECIAL FEATURES


Program includes Junior Camp and plans are underway for a Blind Camp. The camp is situated on beautiful Southwest Pond.

DIRECTIONS TO CAMP

Located at Southwest Pond, Trans Canada Highway, 42 kilometers west of St. John's, 3 kilometers east of Salmonier Line, Route 90, and approximately 1 1/2 km east of Avondale Overpass, Route 63. It is only accessible from the eastbound lane.



ASSOCIATION OF ADVENTIST CAMP PROFESSIONALS



COLUMBIA UNION CONFERENCE

**5427 TWIN KNOLLS ROAD
COLUMBIA, MARYLAND 21045**

**(410) 997-3414
FAX (410) 997-7420**

**CAMP ADENA
CAMP BLUE RIDGE
CAMP DANIEL L.DAVIS
CAMP MOHAVEN
LAUREL LAKE RETREAT & CONFERENCE CENTER
MOUNT AETNA RETREAT CENTER
VALLEY VISTA ADVENTIST CENTER**



CAMP ADENA

CONFERENCE CONTACT

Joel Johnson, Camp Director
Allegheny West Conference
1339 East Broad Street
Columbus, OH 43205
Phone: (614) 252-5271 #20, 21
Fax: (614) 252-3246
e-mail: jjalleghenywest@yahoo.com

CAMP CONTACT

Joel Johnson, Camp Manager
6510 Oakthorpe Road
Thornville, OH 43076
Phone: _____
Fax: _____
e-mail: _____

CAMP HISTORY

The camp was purchased in 1988 from Memory Lane Trailer Park.

INFORMATION ON PROPERTY AND CAMP FACILITIES

Camp Adena is located in Fairfield County at 6470 Oakthorpe Road, Thornville, Ohio. The camp is situated on 71.9 acres of land, including a six-acre lake for boating and swimming. A pavilion seats 5,000 persons.

CAMP PROGRAMS AND SPECIAL FEATURES

Programs include summer camp, camporee, campmeeting, workshops and seminars and retreats.

DIRECTIONS TO CAMP

Take Interstate 70 west to exit 132 (Thornville/Newark). Go south on Route 13. Go 8-10 miles and look for a sign that reads "Jct. 256." Turn right onto 256. Go three miles—you will pass a sign for Route 664 on the left, and the next road on your left will be Oakthorpe Road. Turn left onto Oakthorpe Road and go about one mile. The camp is on your left.



CAMP BLUE RIDGE

CONFERENCE CONTACT

Josant Barrientos Youth Director
Potomac Conference
606 Greenville Ave.
Staunton, VA 24401
Phone: (540) 886-0771
Fax: (540) 886-5734
e-mail: josebjr@pcsda.org

CAMP CONTACT

Eliasib Fajardo, Manager
529 Old Mill Road
Montebello, VA 24464
Phone: (540) 466-1583
Fax: (540) 377-9800
e-mail: : eliasibf@pcsda.org

CAMP HISTORY

Camp Blue Ridge was established in 1957 as a summer camp for youth of the Potomac Conference. Through the years, usage by the constituents grew to the point that a major construction and remodeling project was launched in 1987 to upgrade the facilities and render them usable year-round. The present conference center facilities are enjoyed by both constituents and non-constituents, as we have found the natural environment an excellent tool for witnessing.

INFORMATION ON PROPERTY AND CAMP FACILITIES

Camp Blue Ridge stretches across 550 beautiful acres 27 miles southeast of Staunton, Virginia, in the scenic Blue Ridge Mountains. Churches, business groups, schools, and families are among the many to enjoy the comfortable facilities located just minutes away from the Blue Ridge Parkway, Crabtree Falls (the highest waterfall east of the Mississippi), and Wintergreen Ski Resort. Our facilities include 22 cabins, a Town Hall with a seating capacity of 200, a dining hall with a deck overlooking the lake, Wood Lodge with offices and a meeting capacity of 75, and an eight-unit motel. Each cabin will accommodate 12 people and features two bedrooms, each with its own full bath, and separated by a sitting room with kitchenette. Food service ranging from snacks to a candlelight dinner can be provided by CBR at your request.

CAMP PROGRAMS AND SPECIAL FEATURES

Camp Blue Ridge is open year round and offers guests a variety of on-site options, including sand lot volleyball, outdoor basketball, paddle boating and canoeing on the lake, jet ski rides, swimming, and numerous hiking trails. The summer camp program includes all of the above activities as well as gymnastics, archery, crafts, horsemanship, lapidary, and a wide variety of nature classes. Summer outpost camps include BMX, rock

climbing, white water rafting, horse pack trips, fly fishing, and nature odyssey. During the winter months, Wintergreen Ski Resort 20 miles away provides snow skiing.

DIRECTIONS TO CAMP

From 1-81 in Virginia take Exit 205. Turn east on Route 606 toward Steele's Tavern. Go one mile to Route 11 and turn left. Drive about 200 yards and turn right on Route 56. Go approximately 8 1/2 miles to Montebello and turn left at the post office on Route 667. The camp entrance is the first road on the right, across from the fire department.



CAMP DANIEL L. DAVIS

CONFERENCE CONTACT

Patrick Graham, Camp Director
Allegheny East Conference
P.O. Box 266
Pine Forge, PA 19548
Phone: 610-326-4610, Ext. 336
Fax: (610) 326-3946
e-mail: pgraham@myalleghenyeast.com

CAMP CONTACT

Orien Clairmot, Camp Administrator
Allegheny East Conference
P.O. Box 266
Pine Forge, PA 19548
Phone: (610) 326-4610, ext. 236
Fax: (610) 326-3946
e-mail: oclairmot@myalleghenyeast.com

CAMP HISTORY

On the grounds of Camp Daniel L. Davis, formerly known as Camp Manatawny, stands the Old Rutter Mansion. Known today as the Manor House, it is one of the oldest buildings in the state and was used as a stopping point for the underground railroad. Some notable people stayed in this historic landmark: Benjamin Franklin, George Washington, and many Africans in search of freedom.

INFORMATION ON PROPERTY AND CAMP FACILITIES

Camp Daniel L. Davis is situated on over 600 acres of rolling hills, bordered by the Manatawny River. It is on the grounds of Pine Forge Academy and the Allegheny East Conference headquarters in Pine Forge, Pennsylvania.

CAMP PROGRAMS AND SPECIAL FEATURES

Camp Daniel L. Davis provides programs and services for the whole young person: mind, body, and spirit. The campers enjoy swimming, boating, tubing, hiking, crafts, fun, games, campfires, hayrides, computers, basketball, softball, races, and much more. Located less than an hour from Philadelphia, Independence Mall, the Liberty Bell, the Franklin Institute, the nation's oldest zoo, Reading shopping outlets, Dorney Park, and Daniel Boone's homestead.

DIRECTIONS TO CAMP

North (from New England, New York, New Jersey): Once in New Jersey, look for signs for the Turnpike and take the NJ Turnpike south to Exit 14, Newark Airport (if crossing the Verrazano, take the Turnpike north for one exit, to Exit 14). At Exit 14, take 78 West through Jersey and into Pennsylvania (about one hour on I-78). After passing Allentown, take Route 100 south till you cross 73 at Boyertown (about 35 minutes on Route 100). Stay on Route 100 but start checking signs for an intersection in Pottstown (south of Boyertown) called King Street (if you cross Route 422, you've gone too far). Coming from the north, make a left turn onto King Street and follow directions below titled "Locally."

West (from Harrisburg, Pittsburgh, and points west): Take the Pennsylvania Turnpike east to Exit 23, and take Route 100 north till you cross 422 in Pottstown (about 20-30 minutes). Do not exit 100 there, but be ready to turn at the next intersection, called King Street. Make a right into King Street, and follow directions below titled "Locally."

East (from Philadelphia and south Jersey): Take the Schuylkill Expressway (76) north from Philadelphia to the Turnpike. Take the Pennsylvania Turnpike west to Exit 23 (one exit), and take Route 100 north till you cross 422 in Pottstown (about 40-45 minutes). Do not exit 100 there, but be ready to turn at the next intersection, called King Street. Make a right onto King Street, and follow directions below titled "Locally."

South (from Delaware, Maryland, and points south): Coming north on I-95 while in Delaware, look for the exit onto Route 202 east. Take 202 until you come close to West Chester and exit on Route 100 north. Stay on 100 North till you cross 422 in Pottstown (about 30-35 minutes). Do not exit 100 there, but be ready to turn at the next intersection, called King Street. Make a right onto King Street, and follow directions below titled "Locally."

Locally: At the next light just across the Manatawny River, turn left onto Manatawny Road. Proceed for several miles to the second bridge crossing the Manatawny River. You will come to a T intersection; turn left and go through the village of Pine Forge. Stay on this road and it will take you to Camp Daniel L. Davis.



CAMP MOHAVEN

CONFERENCE CONTACT

Edward Marton, Camp Director
Ohio Conference
P.O. Box 1230
Mt. Vernon, OH 43050
Phone: 740-397-4665
Fax: (740) 397-1648
e-mail: emarton@ohioadventist.org

CAMP CONTACT

Dave Robinson, Camp Manager
18744 Turkey Ridge Road
Danville, OH 43014
Phone: ((740) 599-61111
Fax: (740) 397-1648
e-mail: mohaven@ohioadventist.org

CAMP HISTORY

The camp was established in 1962 to fluctuate a long camping tradition in the Ohio Conference. Recent remodeling and upgrades have made it a welcoming facility.

CAMP INFORMATION

This is a year-round camp. We have 20 heated cabins serviced by two bath houses, a large lodge, and two self contained houses. We have a smaller motel unit with meeting room and cooking facilities. Each cabin sleeps 8, the Hickory House sleeps 10, and the Sycamore House sleeps 6-10. We have an Olympic-size pool, a basketball court, canoeing, an amphitheater, hiking trails, and a nature/conference center. We have five weeks of summer camp, and facilitate church groups and outdoor education: Central Ohio Diabetes, Latter Day Saints Girls Camp, and Hospice Camp during the rest of the year. Horses are available year around.

CAMP PROGRAMS AND SPECIAL FEATURES

We provide programs for summer camp and church groups on weekends. Groups can do their own thing or let us plan the program. We have canoes they can use, and they may also use the pool, weather permitting.

DIRECTIONS TO CAMP

From Columbus take State Route 62 N to Danville, Ohio. At the main cross-road go straight on 514 and drive to Pritchard Road. Turn right on Pritchard. Drive for one mile and turn left on Turkey Ridge Road. Approximately a mile and a half down the road you will see the camp sign. Turn right.



Accredited by the American Camping Association
Christian Camps & Conference Association



LAUREL LAKE CAMP & RETREAT CENTER

CONFERENCE CONTACT

Ever Perez, Camp Director
2363 Mountain Road
Hamburg, PA 19526

Phone: 484-662-7035
Fax: (610) 374-9331
e-mail: eeeperez@paconference.org

CAMP CONTACT

Gary Moran – Mgr/Ministries Director
76 Lodge Road
Rossiter, PA 15772

Phone: (814) 938-9300
Lodge: (814) 938-9440
Fax: (814) 938-9200
e-mail: gmoran@paconference.org

CAMP HISTORY

The camp was established in 1954. The camp was run as a summer camp only until 1986, when the addition of Baker Lodge and the remodeling of existing buildings enabled its use as a year-round facility.) We celebrated our 60th anniversary Labor Day weekend 2014.

INFORMATION ON PROPERTY AND CAMP FACILITIES

Located on 264 acres of forest and rolling hills, Laurel Lake offers beautiful views and abundant wildlife. The camp provides an ideal setting for conventions and camporees, churches, schools, reunions, weddings and receptions. The facilities include a small lake for canoeing, an Olympic-size swimming pool, a full-size gym, football and softball fields and an outdoor chapel. Housing includes Baker Lodge, with the 7 motel rooms, 4 remodeled cabins and 3 new cabins which house 16 people each, Bish cottage housing 6 people, Pine 1 and 2 condos which accommodate 8, and Smith with 4 hotel-style rooms. Baker Lodge holds 180 people. Two breakout rooms and commercial kitchen are available.

CAMP PROGRAMS AND SPECIAL FEATURES

Laurel Lake Camp's summer programs include Adventurer, Junior, Tween, and Teen. Some of our activities available are hayrides, horseback riding, basketball, volleyball, mountain biking, floor hockey, shuffleboard, archery, digital photography, canoeing, kayaking, aqua jumping, go carts, guitar and music leading, and sand volleyball. The nature center and craft house give campers new worlds to explore. Above and beyond our many outdoor programs, our focus is on our Heavenly Father and enriching our relationship with Him. Outdoor school programming creates a learning environment for elementary students.

DIRECTIONS TO CAMP

From I-80, take Exit 120 (Clearfield) to 879 South to 219 South, and to 286 West. Drive two miles and make a right turn to Glen Campbell. Go 3.3 miles and follow the signs to the camp.

From I-76 (Pennsylvania Turnpike), take the Bedford exit to I-99 North to 22 West to Ebensburg. Take 219 North to 286 West (left). Go two miles and turn right to Glen Campbell. Go 3.3 miles and follow signs to the camp.



MOUNT AETNA RETREAT CENTER

CONFERENCE CONTACT

Carl Rodriguez, Youth Director
Chesapeake Conference
6600 Martin Road
21742 Columbia, MD 21044
Phone: (301) 596-5600
(410) 995-1910
Fax: (410) 995-1434
e-mail: crodriguez@ccosda.org

CAMP CONTACT

Glen Milam, Manager
21905 Mt. Aetna Road
Hagerstown, MD 21742
Phone: (301) 824-6045
Fax: (301) 824-6373
e-mail: mtaetnacamp@myactv.net
Web: www.mtaetnacamp.com

CAMP HISTORY

First camp was held in 1949. Renovations began in 1990 with new cabins, a lodge, office cabin, and nature center. Construction was completed debt-free and the dedication was held on June 19, 1994. Mt. Aetna is certified with the American Camping Association, the Camp Horsemanship Association, USA (ski), AACP, and Christian Camping International.

INFORMATION ON PROPERTY AND CAMP FACILITIES

The nature center houses one of the finest collections of stuffed birds and animals in the NAD camp system. Mt. Aetna Retreat Center is easily accessible from the Baltimore-Washington metro area, and you can visit Gettysburg, Pennsylvania; Sharpsburg, Maryland (Antietam Battlefield); Harpers Ferry, West Virginia; Baltimore's Inner Harbor and Fort McHenry; and Washington, DC—all are within an hour and fifteen minutes' drive from the camp.

CAMP PROGRAMS AND SPECIAL FEATURES

Mt. Aetna is a year-round retreat center situated on 75 acres. There are 20 heated family cabin units, each accommodating up to 8 people. Each cabin has a private bath. There are also 11 guest rooms, heated and air-conditioned, with private and semi-private baths. The cafeteria seats 100, and separate meeting rooms seat 200. An outdoor amphitheater seats 100. Two additional meeting rooms seat 75 each. The camp also has two small group kitchen facilities. Recreational facilities include a pool, basketball court, and volleyball court, high and low ropes course, zip line, climbing tower and tent and pavilion.

DIRECTIONS TO CAMP

From 1-70 take Exit 35 to Route 66 toward Smithsburg. Go 1.4 miles to the circle, turn right on Mt. Aetna Road. Drive approximately one mile and turn right at the entrance sign.



VALLEY VISTA ADVENTIST CENTER

CONFERENCE CONTACT

Walter Cardemas, Camp Director
Mountain View Conference
1400 Liberty Street
Parkersburg, WV 26101
Phone: 703-297-2294
Fax: (304) 422-4582
e-mail: wcardema@gmail.com
Web: www.valleyvistacamp.com

CAMP CONTACT

Tim Engelkemier, Camp Ranger
Route 1 Box 37 A
Becky's Creek Road
Huttonsville, WV 26273
Phone: (304) 335-2000
Fax: (304) 335-2242
e-mail: tengelke@meer.net

CAMP HISTORY

INFORMATION ON PROPERTY AND CAMP FACILITIES

Year-round facilities, lodge, cabins, RV spaces with full hookup, gymnasium, large pool, horsemanship program in the summer. Over 300 beautiful acres.

CAMP PROGRAMS AND SPECIAL FEATURES

Valley Vista runs a full summer camp program including lifeguard training. Camp meeting is also held on the grounds every year. The camp has a certified high rope challenge course

DIRECTIONS TO CAMP

From I-79, take 33 east at Exit 99 through Buckhannon to Elkins, West Virginia. Go south on 250 and 219 to Huttonsville. Turn right on 219 at the Exxon station. Take the first road on the left (Becky's Creek Road) and follow the signs to the camp.



ASSOCIATION OF ADVENTIST CAMP PROFESSIONALS



LAKE UNION CONFERENCE

Ron Whitehead
630 South Main Street
BERRIEN SPRINGS, MICHIGAN 49104-0840
(269) 471-8380
FAX: (269) 471-8355
whitehead@andrews.edu

CAMP AKITA ADVENTIST RETREAT CENTER
CAMP AU SABLE
CAMP SAGOLA
CAMP WAGNER
CAMP WAKONDA
TIMBER RIDGE CAMP



Accredited by the American Camping Association
Christian Camps & Conference Association



CAMP AKITA

ADVENTIST RETREAT CENTER

CONFERENCE CONTACT

Michael Campos, Camp Director
Illinois Conference
1200 N 619 Plainfield Road
Willowbrook, IL 60527
Phone: (630) 734-0920
Fax: (630) 734-0929
e-mail: mcampos@ilcsda.org
Website: www.campakita.com

CAMP CONTACT

Roger Henderson, Camp Manager
1684 Knox Rd.
Gilson, IL 61436
Phone: (978) 815-3377
Fax: (309) 876-2061
e-mail: rhenderson@campakita.com

CAMP HISTORY

Camp Akita was previously called Fellheimer Scout Reservation. It was a Boy Scout camp whose main use was for primitive camping. In June 2001, the conference purchased the 566 acres, once again giving the Illinois Conference a youth camp. The last camp owned by the conference had been sold back in the 1950s.

INFORMATION ON PROPERTY AND CAMP FACILITIES

Camp Akita is located on I-74 between Peoria and Galesburg. With the addition of a 40 acre gift adjacent to the property, the camp now has over 600 acres. There is a 20 acre lake and 4 ponds ranging in size from 2 acres and smaller. Beautiful campsites already exist, many of them overlooking the lake. There is about 170 acres of cleared grass land that is flat and the remainder of the property is very wooded and extremely hilly. A stream flows through Pigeon Hollow, located in the heart of the camp. This area is where settlers and Indians camped once they crossed the Spoon River. They found protection from the winter storms down in the hollow. The East side of the property has as its border the Spoon River.

CAMP PROGRAMS AND SPECIAL FEATURES

There are a few existing buildings at the camp: caretaker's house, well house, barns and sheds for storage, a visitors' center with a fireplace, kitchen, seating for 75, showers and restrooms. A 3000 sq. ft. maintenance shed has been re-roofed. Recently completed is a bathhouse for our Pathfinders and tent campers. In Spring 2003 we will finish construction of a lodge/cafe to seat 300. The first phase will consist of two cabins that will sleep 84. We have a 40-foot climbing and rappelling tower. The lake provides lots of fun for tubing, beginner water skiing, sailing, canoeing, paddleboats and great fishing. With all the available pasture our horses will not be hungry. Take trail rides through hundreds of acres of forest and streams or ride along the Spoon River. Spend time in spiritual renewal as you sit in the amphitheater with a 180-degree view of the lake. There are programs for all ages.

CAMP MISSION

Our mission is to provide an atmosphere for learning to know Jesus as your Friend. And to provide an atmosphere to train youth and adults to better carry out the mission of the SDA church which is to carry the Gospel to the world through the ministry of preaching, teaching, and healing.

DIRECTIONS TO CAMP

From Galesburg and West: Take I-74 East to Exit 54 (Route 97). Turn left to Hwy 150 East to Co. Rd. #12 and turn Right (South) to first gravel road. Turn Left (East) and follow to Camp entrance. From Peoria and the South take I-74 West and exit at Hwy 78. Exit and turn Right (North) to Hwy 150 West (Left turn and follow directions).

From Chicago and North take I-55 South to I-80 West. Follow to exit #33, Hwy 78. Turn Left (South) to Hwy 150 West. (Just past Laura).

Take Hwy 150 West and cross the Spoon River. Next paved road, Co. Rd. #11 turn Left (South) and follow to first gravel road and turn Right (West) and follow to the camp (1200N).



CAMP AU SABLE



CONFERENCE CONTACT

Ken Micheff, Camp Director
Michigan Conference
320 West St. Joseph
Lansing, MI 48933
Phone: 517-316-1500
Fax: : 517-316-1501
e-mail: : kmicheff@misda.org
Web: www.campausable.org

CAMP CONTACT

Ken Micheff, Camp Manager
2590 Camp Au Sable Dr.
Grayling, MI 49738
Phone: 989-344-1454
Fax: 989-348-5117
e-mail: rboothby@misda.org

CAMP HISTORY

The story began in 1947 when two men, scouting for property for a new youth camp, spotted 840 acres complete with a private lake near Grayling, Michigan. On December 3, 1947, the property was purchased for \$30,000. Lake Shellenbarger had previously been used in the production of marl for a fertilizer and the making of cement, and the cutting of ice, so it was a relatively shallow lake—away from the bustle and noise previously incurred at the original Michigan campsite. In the summer of 1948, a dining lodge and a restroom were constructed. Work was also started on two cabins. The first camp was held for boys, ages 12-16, from July 31 through August 7, 1949. The first camp for girls, ages 9-16, was held from August 14-21, 1949.

INFORMATION ON PROPERTY AND CAMP FACILITIES

Today there stands a conference meeting auditorium with guest rooms, medical building, crafts building, cedar lodge, forest lodge, 15 cabins, a nature center, shop, and barn facilities. The camp capacity is 380 people, and each year multitudes of weekend guests and summer campers have the opportunity to enjoy nature in this beautiful setting. We are proud to provide one of the finest nature centers in the NAD camping system with many live specimens to study and enjoy. A prayer chapel in the prayer garden is truly a blessing for campers young and old. The camp currently maintains 21 horses. For a peaceful experience in nature, guests of all ages can enjoy a walk around our lake on our boardwalk which provides convenience and ease. A full-scale Indian village, wagon train, and fort provides extensive backdrops for evening programming.

CAMP PROGRAMS AND SPECIAL FEATURES

An 10-week summer camp program, including four weeks of Family camp, is provided. Special features include 2 Ski Nautique speedboat, torpedo, blob, shallow/deep swimming area with diving board, go-karts, welding, RC cars, aviation, Veterinary mountain bikes, a complete horse program, nature classes, woodshop, climbing wall and high ropes course, craft classes, an archery range, softball field, athletic building, canoeing on the lake and the Au Sable River, and extensive programming facilities to make evening campfires

extraordinary. For winter campers, downhill sledding, snowmobile rides, cross-country skiing (with downhill skiing nearby), and ice skating are popular activities. There is now a year-round outdoor education program geared towards students in fifth and sixth grade, lasting four days and three nights.

DIRECTIONS TO CAMP

Drive north on 1-75; exit to Grayling. Turn right at M-72 east (signal light). Drive approximately 3/4 mile to camp entrance on the right. Camp



CAMP SAGOLA

CONFERENCE CONTACT

Jim Nephew, Camp Director
4121 E. Shore Road
Florence, WI 54121
Phone: (906) 250-2980

e-mail: jimnephew1@yahoo.com

CAMP CONTACT

Erik Colrsey, Caretaker
4121 E. Shore Road
Florence, WI 54121
Phone: (906) 282-9639
e-mail: campsagola@gmail.com

CAMP HISTORY

Purchased around 1960 by Elder LaVern Pomeroy, then Superintendent of Michigan Conference's Upper Peninsula Churches of District 1, the property was sold a few years later to the Michigan Conference at cost. A hotel on an island in Lake Superior was dismantled, transported to Sagola, and re-constructed as a lodge. Camp Sagola serves as a junior camp for the Upper Peninsula, site for the U.P. campmeeting, and a location for spring and fall retreats. It is also receiving expanded use as a District 1 center for various seminars, workshops, and U.P. Pathfinder functions. Since the camp is only open spring through fall, there are no winter functions conducted there. It has eight cabins, each with eight beds, and four more cabins are planned. Current lodge capacity is about 200 people in the meeting room.

INFORMATION ON PROPERTY AND CAMP FACILITIES

The camp is located north and west of Iron Mountain, Michigan, about three miles west of Sagola on Route 69 going toward Crystal Falls. There is a small yellow sign at the entrance. A road takes you through a farmer's field for about 3/10 mile to the camp lodge parking lot. There are two cabins with electricity and six cabins without it. There is no heat in any of the cabins. There are 12 camper sites with electricity but no sewer facilities. The lodge has a full basement with a fireplace and one large and one small meeting room. There are five boys' showers and five girls' showers in the basement; two bathrooms upstairs, also three small meeting rooms, one large room with a fireplace, and a kitchen upstairs.

CAMP PROGRAMS AND SPECIAL FEATURES

Programs include Youth Camp (ages 9-15), which happens for five days in July; the U.P. campmeeting in early August; a spring retreat in May; a fall retreat in September; various workshops, seminars, and meetings; and Pathfinder events for the U.P.

DIRECTIONS TO CAMP

Take Route 2 to Iron Mountain and continue until you are nearly out of the city heading toward Florence, WI. At the intersection of U.S. 95, turn right at the Republic and Sagola sign. Follow U.S. 95 about nine miles until U.S. 95 and Route 69 become one. Continue about six miles on the joint highways until you come to the Mobil station and Sagola mini-mart. Follow Route 69 as it turns left toward Crystal Falls. Continue for about three miles to the Camp Sagola sign on the right side of the road. Turn right onto a road through a field for 3/10 mile to Pomeroy Lodge.



CAMP WAGNER



CONFERENCE CONTACT

Jason North, Camp Director
Lake Region Conference
8517 South State Street
Chicago, IL 60619
Phone: (773) 846-2661 #205
Fax: (773) 846-5309
e-mail: : jnorth@lrcsda.com

CAMP CONTACT

Leon George, Camp Manager
19088 Brownsville Street
Cassopolis, MI 49031
Phone: (269) 476-2550
Fax: (269) 476-9904
e-mail:lgeorge@lakeregionsda.org
lgeorge@lakeregionsda.org

CAMP HISTORY

INFORMATION ON PROPERTY AND CAMP FACILITIES

We offer a summer camp program, and basketball and family camps. Also, the conference uses this site for the yearly campmeeting.

CAMP PROGRAMS AND SPECIAL FEATURES

Our camp has recently added a full conference center, welcome center and four hotel-styled units with 18 cabin rooms each. These provide availability for year round camping and meetings.

DIRECTIONS TO CAMP

From Chicago, take I-94 east to Exit 40A (Indiana). Then take U.S. 20 and 2 east to U.S. 31 north. Drive on U.S. 31 north to U.S. 12 east, then to Michigan 60 east to Hospital Road. Turn right and go approximately eight miles to the campground on the left.

From Detroit, take I-94 west to Exit 4 (Michigan). Take U.S. 12 into Michigan 60. Follow Michigan 60 east to Hospital Road. Turn right and go approximately eight miles to the campground on the left.



CAMP WAKONDA

CONFERENCE CONTACT

Eric Chavez, Camp Director
Wisconsin Conference
P. O. Box 100
Fall River, WI 53932
Phone: (920) 484-6555
Fax: (920) 481-6550
e-mail: echavez@wi.adventist.org
Web: www.wakonda.org

CAMP CONTACT

Scott Baker Camp Ranger
W8368 County Road E
Oxford, WI 53952
Phone: (608) 296-1553
Office: (608) 296-2126
Fax: (608) 296-4329
e-mail: dbakers@hotmail.com

CAMP HISTORY

Camp Wakonda was purchased from the Girl Scouts in 1978. It is the site for summer camp and camp meeting, as well as groups year-round. Originally it was called Camp Go-Seek during the year and Camp Wakonda during summer camp. In 2000 the names were united into Camp Wakonda.

INFORMATION ON PROPERTY AND CAMP FACILITIES

This 220 acre camp has approximately 500 campsites/RV sites and 275 cabins. Two lodges with kitchens and meeting rooms offer year-round facilities with sleeping for 84. A new cafeteria seats 300. Our newest building is our Pioneer Pavilion which will seat 2000. The waterfront area includes two lakes with 300 feet of developed waterfront for swimming and canoeing.

CAMP PROGRAMS AND SPECIAL FEATURES

Horses, ballfields, a nature center, canoes, a climbing wall, the BLOB, and a Ski Nautique enhance camp activities. In less than 30 minutes one can drive to the Cascade ski area and the Wisconsin Dells. Noah's Ark, the largest water theme park in North America, is located in the Dells area. Camp Wakonda is located 60 miles from Oshkosh, Wisconsin, home of the EAA International Fly-In. The world-famous House on the Rock is within easy access.

DIRECTIONS TO CAMP

Camp Wakonda is located five miles west of Westfield on County Road E. Westfield is 25 miles north of Portage and 45 miles south of Stevens Point on U.S. Highway 39/51

MISSION

Camp Wakonda exists to lead campers to a close relationship with Christ through nature, activities, and the life-witness of the staff.



TIMBER RIDGE CAMP

CONFERENCE CONTACT

Charlie Thompson, Camp Director
Indiana Conference
P.O. Box 5000
Westfield, IN 47074
Phone: (317) 844-6201
Fax: (317) 571-9281
e-mail: youth@indysda.org

CAMP CONTACT

Dean Whitlow, Camp Manager
1674 Timber Ridge RD
Spencer, IN 47460
Phone: (812) 829-2507
Fax: (812) 829-4194
e-mail: dwhitlow@hughes.net
Web: www.timberridgecamp.org

CAMP HISTORY

INFORMATION ON PROPERTY AND CAMP FACILITIES

Timber Ridge Camp is set on just over 200 acres of land. It is nestled among the rolling hills in the south-central part of Indiana. Its setting is definitely family-friendly. We have a small lake that divides our primitive campsites, used by Adventurers and Pathfinders during annual Fairs and Camporees, from our summer camp facilities. We have 25 primitive campprimitive campsites (no hookups, but water is available) and four outdoor bathrooms. Fourteen cabins house 8-12 campers. We are winterized to accommodate conventions during the winter months.

CAMP PROGRAMS AND SPECIAL FEATURES

We have a lovely nature walk around our lake that is great for Sabbath afternoon walks. We offer waterskiing, horsemanship, crafts, and nature. Our new nature center was completed in 1996. We have a beautiful amphitheater bowl where most of our meetings are held. Our camps include Blind, Junior, Explorer, Teen, and Family Camps.


DIRECTIONS TO CAMP

From Spencer follow State Highway 46 east out of town. Just after you pass McCormick's Creek State Park turn right (south) and then go south on State Highway 43 for two and a half miles to Freeman Road, the first cross road on the right. You will see a sign which says "Timber Ridge Camp". Turn right and go almost one mile to the first road to the left, Timber Ridge Road (another camp sign). Follow this road half a mile south to the camp which will be on the left side of the road.

If traveling from the north or northeast, pick up I-70 West off I-465 at Indianapolis. Take exit 41 SR 231 Cloverdale to Spencer and follow the above directions. If traveling from the south, pick up Highway 46 toward Bloomington from I-65 at Columbus (coming from Louisville or Nashville, etc.). Then pick up Highway 43, and follow the above directions.



ASSOCIATION OF ADVENTIST CAMP PROFESSIONALS



MID-AMERICA UNION CONFERENCE

Hubert Cisneros

E-mail - hucisner@maucsda.org

**8307 PINE LAKE ROAD
LINCOLN, NEBRASKA 68516**

**(402-484-3008
FAX: (402) 483-4453**

**BROKEN ARROW RANCH
CAMP ARROWHEAD
CAMP HERITAGE
CAMP HIGH POINT
FLAG MOUNTAIN SDA CAMP
GLACIER VIEW RANCH
MILLS SPRING CAMP
NATIONAL CAMPS FOR BLIND CHILDREN & ADULTS
NORTH STAR CAMP
NORTHERN LIGHTS SDA CAMP**



BROKEN ARROW RANCH

CONFERENCE CONTACT

Tim Floyd, Camp Director
Kansas-Nebraska Conference
3440 Urish Road
Topeka, KS 66614
Phone: (785) 478-4726
Fax: (785) 478-1000
e-mail: tfloyd@ks-ne.org

CAMP CONTACT

John Clark, Camp Ranger
1950 Sagebrush Road
Olsburg, KS 66520
Phone: (785) 468-3638
Fax: (785) 468-3638
e-mail: jwc77737@hotmail.com

CAMP HISTORY

The original land was purchased in 1970. Several acres have been added through the years to make a total of 422 acres. The camp is located on Tuttle Creek Lake near Manhattan, Kansas. It has been said that this area has the only sandy beach in Kansas. The camp was built primarily by conference personnel (pastors and office staff) and lay members.

INFORMATION ON PROPERTY AND CAMP FACILITIES

The camp has eleven cabins, each housing eight campers and a counselor. Each cabin has a shower and a restroom. There is a lodge containing a large dining room, kitchen, four staff rooms with three bathrooms, rec room and stove. There is a nature and craft building, restroom facilities for camp visitors, a shop, ranger's home, horse barn, covered pavilion for camp activities, an office, pool, medical building, staff cabin for twenty-four, and a boat storage building.

CAMP PROGRAMS AND SPECIAL FEATURES

Camping season usually starts in June and runs through July. Recent years have provided camps for single moms and dads, Cub Camp, Junior Camp I and II, Teen Camp and Family Camp. The camp is used on weekends by different groups during good weather, at least until November, and picks up again in April. Most groups are church groups, family reunions, academy students, and staff. There are facilities for horseback riding, skiing, swimming, sailing, hiking, climbing, archery, ziplines, crafts, nature, and go-karts.

DIRECTIONS TO CAMP

Take Highway 177/24 west from Manhattan till you come to Highway 13. Go north across the dam for approximately four miles till you get to Carnahan Creek Road. Turn left and go approximately five miles to Booth Creek Road. Turn left and go approximately three miles and then turn left on Sage Brush Road. Follow signs to the camp.



CAMP ARROWHEAD

CONFERENCE CONTACT

Chere Wehling, Board Chairman
Kansas-Nebraska Conference
6420 Space 56th AV
Kearney, NE 68845
Phone: (307) 627-7528
Fax: (888) 974-5962
e-mail: cherecw@gmail.com

CAMP CONTACT

Reynaldo Arias, Camp Manager
75352 Road 431
PO Box 156
Lexington, NE 68850-5515
Phone: (308) 324-1956
Fax: None
e-mail: camparrowheadne@aol.com
www.camparrowhead.com

Camp History

The land was acquired in 1965. It is Nebraska's first junior campsite. Construction of the lodge began in 1968. The first junior camp was held in 1969 with 140 campers. The camp was built by the laymembers.

Information on Property and Camp Facilities

Camp Arrowhead is a full-service camp with a cafeteria/dining hall, meeting pavilion, 16 cabins with bunk beds housing eight campers and a counselor, a good-sized pond for swimming and canoeing, hiking trails, shower houses, and some cabins with restrooms. Johnson Lake is nearby for skiing and sailing.

Camp Programs and Special Features

We host a science camp (ages 10 and up). We also hold a yearly spiritual retreat and a Labor day retreat for families. Camp Arrowhead is a great place for family reunions/retreats and special church retreats.

DIRECTIONS TO CAMP

Exit at the Lexington/1-80 interchange. Go 1 mile north toward Lexington. At the first paved road to the west, turn left. Follow that road to a dead-end. Turn left and drive over the interstate. Follow the road to the camp.



CAMP HERITAGE

CONFERENCE CONTACT

Denison Sager, Youth Director
Iowa-Missouri Conference
P.O. Box 65665
West Des Moines, IA 50265
Phone: (515) 223-1197 #5
Fax: (515) 223-5692
e-mail: dsager@imsda.org

CAMP CONTACT

Steve Patten, Maintenance Director
376 Camp Heritage Road
Climax Springs, MO 65324
Phone: (573) 345-3760--Office
Fax (573) 345-4741
e-mail: steve@campheritage.org
Web: campheritage.org

CAMP HISTORY

Originally purchased by the Missouri Adventist Society in 1959, Camp Heritage began operation as a youth camp in 1965.

INFORMATION ON PROPERTY AND CAMP FACILITIES

The camp is located on beautiful Lake of the Ozarks in mid-southern Missouri. Camp Heritage offers 14 youth cabins housing eight campers each with shared bath facilities. Ten guest cabins sleep four people each. All have private baths, and four have kitchenettes. Four deluxe guest rooms are available without linens. Peaceful hiking trails are available on our property. The camp also has a modern cafeteria seating 120 people, a chapel seating 200, and two outdoor chapels. An outdoor covered pavilion is also available for outdoor meetings. The camp is open three seasons and is available for group rental.

CAMP PROGRAMS AND SPECIAL FEATURES

Recreation includes a ballfield, ski boats, and horses. Camps include Adventurers, Junior, Teen, and Family. Activities include canoeing, swimming, archery, horsemanship, crafts, and super launcher.

DIRECTIONS TO CAMP

From St. Louis: I-44 South to exit 150 following Hwy. 7 west approx. 35 miles. Then turn right on County Road Z North. Travel 2 miles then turn right on Coffman Bend Dr. (also Z2) following another 1.9 miles to a fork. Take Parker's Point Road (gravel) to the left. Camp Heritage signs will be immediately on your left.

From Kansas City: I-71 South to Hwy 7 West. Follow 3 miles beyond Climax Springs. Turn left on Z... (see above directions from Z).

From Springfield: Hwy 65 north to the town of Cross Timbers. Turn right on P and follow one mile. Left on VV. Right on AA. Right on Hwy. 7 to left on Z... (see above directions from Z).

CAMP HIGH POINT

CONFERENCE CONTACT

Kory P. Douglas, Camp Administrator
Central States Conference
3301 Parallel Parkway
Kansas City, KS 64104
Phone: (913) 371-1071
Fax: (913) 371-1609
e-mail: : youthministry@central-states.org

Web: www.central-states.org

CAMP CONTACT

Barbara Williams, Camp Secretary
3301 Parallel Parkway
Kansas City, KS 66104
Phone: (913) 371-1071
Home: (816) 350-7050
Fax: None
e-mail: youthministry@central-states.org

CAMP HISTORY

INFORMATION ON PROPERTY AND CAMP FACILITIES

CAMP PROGRAMS AND SPECIAL FEATURES

Please call the conference office for camp information.

DIRECTIONS TO CAMP

Please call the conference office for directions to the camp.



FLAG MOUNTAIN SDA CAMP

CONFERENCE CONTACT

Loren Nelson, Camp Director
Dakota Conference
7200 North Washington Street
Bismarck, ND 58503
Phone: (701) 751-6177
Fax: (701) 751-6178
e-mail: lorensuenelson@me.com
Web: www.dakotaadventistcamp.org

CAMP CONTACT

Sue Nelson, Camp Manager
15931 Thompson Lane
Bismarck, ND 58503
Phone: (701) 400-8253
Fax: (701) 751-6178
e-mail: lorensuenelson@me.com

CAMP HISTORY

The camp property, 120 acres in the Black Hills, was acquired in 1964. It includes woods, hills, and a stream.

INFORMATION ON PROPERTY AND CAMP FACILITIES

The camp is located in a tourist area near Mount Rushmore and Custer State Park. The camp has a beautiful stream that meanders through the property. The lodge houses the dining hall and kitchen and sits on a ridge above the stream and looks out over a beautiful valley. There are two log cabins, a quadplex, and a duplex for staff. There is a maintenance building, craft house and an historic prospectors cabin.

CAMP PROGRAMS AND SPECIAL FEATURES

Our camp includes Junior camp (ages 8-12) Teen and Extreme ages (13-17). Our camp offers the excitement of outdoor opportunities that strengthen campers physically, mentally, and spiritually.

DIRECTIONS TO CAMP

Flag Mountain Camp is located west of Hill City. From Rapid City go south on Highway 16 past Mount Rushmore. When you come into Hill City, take Deerfield Road about 10 miles. Turn north on Slate Prairie Road, drive approximately three miles, and turn right on Kinney Springs Road. This continues for 1.8 miles and dead-ends at the camp.



GLACIER VIEW RANCH

CONFERENCE CONTACT

Steve Hamilton, Camp Director
Rocky Mountain Conference
2520 South Downing Street
Denver, CO 80210
Phone: 303-282-3664
Fax: 303-733-1843
e-mail: steveh@rmcsda.org
Web: www.glacierviewranch.com

CAMP CONTACT

Dan C. Hansen, Camp Manager
4748 Overland Road
Ward, CO 80481
Phone: 303-459-0771
Fax: (303) 459-3325
e-mail danh@rmcsda.org

CAMP HISTORY

The camp property was purchased in 1949 by the Colorado Conference. In 1974, a 48 room hotel was constructed; it was remodeled in 1996. The camp has been ACA accredited since 1989.

INFORMATION ON PROPERTY AND CAMP FACILITIES

The camp is located in the Colorado Rocky Mountains at 9,000' elevation. The property includes a 10-acre lake and more than 600 acres of rugged nature with spectacular views. The lodge has 48 rooms with private baths. Twenty cabins are also available. A spacious auditorium seats 500 people, and there are meeting rooms in the main lodge. The dining room seats 200.

CAMP PROGRAMS AND SPECIAL FEATURES

Camp activities include archery, horses, mountain biking, razors and rock crawling jeeping, ropes courses, an indoor swimming pool, rappelling, canoeing, a 14,000' peak hike, Bible study, photography, campcraft, survival and backpacking outposts, mountain boarding team sports, crafts, ceramics and paddleboards.

DIRECTIONS TO CAMP

Take I-25 north from Denver to the U.S. 36 exit and continue to Boulder. Go through Boulder and continue for 5 miles north of town. Turn left on Left Hand Canyon Road just past a highway sign that says "Ward and Jamestown." Continue for 14 miles, ignoring road name changes and not turning left. Continue past Jamestown for approximately 6 miles (part of the 14 miles) until you see the Glacier View Ranch sign on the right. Travel one half mile to the lodge.

The longer, more scenic route is through Lyons. Take I-25 north from Denver to the Colorado 66 exit. Go west on Colorado 66 to Lyons. Take Colorado 7 south toward Estes Park through Raymond. Take Hwy 72 south through Peaceful Valley, about 4 1/2 miles to the Jamestown and GVR sign on the right. Turn left on the unpaved road and go about one mile to the camp entrance. Travel one half mile to the lodge.



MILLS SPRING RANCH

CONFERENCE CONTACT

Matt Moreland, Camp Manager
Rocky Mountain Conference
2520 S Downing St
Denver, CO 80210
Phone: 615-300-7211
Fax: 303-733-1843
e-mail: mattm@rmcsda.org

CAMP CONTACT

Kiefer Dooley, Camp Director
Rocky Mountain Conference
2520 S Downing St
Denver, CO 80210
Phone: 870-688-8508
Fax: 303-733-1843
e-mail: kieferd@rmcsda.org

CAMP HISTORY

Donated to the Wyoming Conference in the 1960's, Mills Spring Ranch is a part of the Rocky Mountain Conference and is used year round for youth camps and family reunions.

INFORMATION ON PROPERTY AND CAMP FACILITIES

The camp has a large kitchen and dining room which seats approximately 125 people. The auditorium accommodates about 300 people. There are also several meeting halls, three self-contained cabins, 13 bunk house double cabins, 2 RV and tent spaces with electricity, a shower house and bathrooms, and approximately 200 acres of meadows and forests

CAMP PROGRAMS AND SPECIAL FEATURES

Summer activities include archery, volleyball, hiking, photography and group games. Winter activities include cross-country skiing, downhill snowskiing, snowboarding, snowmobiling, sledding, and snowshoeing.

DIRECTIONS TO CAMP

Take Exit 185 from I-25. Take Wyoming Boulevard south (loop) around to Casper Mountain Road. Turn left (south). Go up the mountain to Bear Trap Meadow Park, then take a left onto East End Road. Take the next left into Tower Hill Park. Follow the next left to Mills Spring Camp.



NATIONAL CAMPS FOR THE BLIND (NCB)

UNITED STATES

Diane Thurber, Camp Director
Christian Record Services, Inc
5900 S. 58th Street Suite M
Lincoln, NE 68516
Phone: (402) 488-0981 ext 22
Fax: (402) 488-7582
e-mail: : diane.thurber@christianrecord.org
Web: www.christianrecord.org

Jeri Lyn Rogge Communications Director
402-488-0981 ext 213
e-mail: jeri.rogge@christianrecord.org
[Facebook.com/ChristianRecord](https://www.facebook.com/ChristianRecord)

CAMP HISTORY

National Camps for Blind began in 1967 with one camp and 23 visually impaired campers. This unique program is designed to place emphasis on the ability rather than disability of visually impaired individuals.

National Camps for Blind now holds camps across the United States.

ELIGIBILITY

Blind and legally blind individuals ages 9- 65, are eligible on a non-discriminatory basis. Applications available on the CRSB website: www.blindcamps.org or contact the office in Lincoln, Nebraska.

FACILITIES

Scheduled at well-equipped campsites, chosen for their standards of excellence and geographic location, these camps are operated by well-qualified staff. Special safety precautions are taken in all areas of the program. Prior to camp, counselors and staff attend orientation dealing with blind persons. One counselor is assigned to each four campers. Medical staff is on duty 24 hours a day. An infirmary is available for minor ailments.

ACTIVITIES

Archery, campfire, mini bikes, talent program, canoeing, repelling, tandem bicycling, beeper baseball, crafts, rock climbing, hiking, boat riding, water skiing, camp council, horseback riding, swimming, cooking and outdoor education, horsemanship camps.

TRANSPORTATION

Campers are responsible for their own transportation to and from camp. National Camps for the Blind assumes no responsibility for the transportation of blind or legally blind campers to or from any of the NCB camps.

ARRIVAL AND DEPARTURE

Registration begins at 3:00 p.m. on the day camp starts, and departure time on closing day is between 8:00 and 10:00 a.m., except where otherwise designated on acceptance letter.

DIRECTIONS TO CAMP

Please call the main headquarters for directions to the camp of your choice.



NORTH STAR CAMP



CONFERENCE CONTACT

Jose Torres Conference Contact
Minnesota Conference
7384 Kirkwood Court
Maple Grove, MN 55369
Phone: (763) 424-8923
Fax: (763) 424-9576
e-mail: jtorres@mnsda.com

CAMP CONTACT

Randy Stroud, Camp Ranger
1283 Eagleview Drive
Brainerd, MN 56401
Phone: (218) 829-6631
Fax: (210) 825-9988
Home: (218) 829-1498
e-mail: randy.stroud@mnsda.com
e-mail: nsc@mn.sda.com

CAMP HISTORY

The property was purchased in 1955 and is comprised of 150 wooded acres on Rice Lake in Brainerd, Minnesota.

INFORMATION ON PROPERTY AND CAMP FACILITIES

The camp is located in resort country on Rice Lake, a part of the Mississippi River. In addition to the main lodge which houses the dining hall, there are 12 cabins for campers, 6-12 campers per cabin. There are two restrooms with shower facilities. We also have facilities for swimming, waterskiing, canoeing, sailing, horseback riding, hiking trails, and a climbing wall. When not in use by the campers or the conference, the camp is available by reservation for churches and other groups.

CAMP PROGRAMS AND SPECIAL FEATURES

We operate several types of camps: Junior, Cub, Family, Teen, and a special camp for the disabled, which provides refreshing recreation for the body, mind, and spirit. Come and discover how you can have active fun at North Star Camp with your friends and with God.

DIRECTIONS TO CAMP

North Star Camp is located about two miles northeast of Brainerd, Minnesota, on Highway 210. Turn left at the airport when coming from Brainerd, and follow the signs for North Star Camp. The camp itself is situated on a portion on the Mississippi River called Rice Lake.



NORTHERN LIGHTS SDA CAMP

CONFERENCE CONTACT

Loren Nelson, Camp Director
Dakota Conference
7200 North Washington Street
Bismarck, ND 58503
Phone: (701) 263-4560
Fax: (701) 751-6178
e-mail: lnelson5@hotmail.com

CAMP CONTACT

Scott Timothy, Manager
1925 54th Avenue S.E.
Minot, ND 58701
Phone: (701) 263-4560--camp
(701) 839-5118--home
Fax: None
e-mail: None

CAMP HISTORY

The camp property was acquired in 1952 and includes 52 acres on Lake Metigoshe near the Canadian border inside the state park.

INFORMATION ON PROPERTY AND CAMP FACILITIES

The camp is located on Lake Metigoshe. The A-frame buildings are chalets that offer a nice camp atmosphere. There is a kitchen, dining hall, lodge, and two cabins that offer housing opportunities

CAMP PROGRAMS AND SPECIAL FEATURES

We feature family camp, junior camp (8-12), teen camp (13-17), lake activities as well as youth camp classes.

DIRECTIONS TO CAMP

In Bottineau take Main Street north and stay on that road for about nine miles. It will dead-end into Highway 43. Go east about three miles and then turn north for about four miles. Enter into Lake Metigoshe State Park and go through the park until you come to signs for Northern Lights Camp.



ASSOCIATION OF ADVENTIST CAMP PROFESSIONALS



NORTH PACIFIC UNION CONFERENCE

**5709 N 20TH STREET
RIDGEFIELD, WA 98642-7724
PHONE: (360) 857-7000
FAX (360) 857-7001**

**BIG LAKE YOUTH CAMP
CAMP IDA-HAVEN
CAMP LORRAINE
CAMP MIVODEN
CAMP PAXSON
CAMP POLARIS
CAMP TUKUSKOYA
SUNSET LAKE CAMP**



Accredited by the American Camping Association
Christian Camps & Conference Association

BIG LAKE YOUTH CAMP



CONFERENCE CONTACT

Les Zollbrecht, Camp Director
Oregon Conference
19800 Oatfield Rd
Gladstone, OR 97027
Phone: 503-850-3500
Fax: 503-850-3483
e-mail: : les@biglake.org

CAMP CONTACT

Ross VanPohlie, Camp Ranger
13100 Highway 20
Sisters, OR 97759
Phone: 541-390-5587
Fax:
e-mail: ross@biglake.org
Web: www.biglake.org

CAMP HISTORY

Big Lake was chartered in 1962. More than 50,000 campers from 32 states and 8 foreign countries have enjoyed its majestic natural setting.

INFORMATION ON PROPERTY AND CAMP FACILITIES

Big Lake has playing fields, horseback-riding trails, a barn, stables, riding arena, basketball and volleyball courts, and horseshoe pits. Water activities include a waterski dock, three Ski Nautiques, six jet skis, a canoe dock, a sailing and windsurfing dock, swimming dock and "The Blob". We also have a dining hall and lodge, two campfire bowls, a BMX track, hiking trails, 22 camper cabins, eight staff houses, videography building and editing room, a clinic, camp store, office, line call area, and softball fields.

CAMP PROGRAMS AND SPECIAL FEATURES

Big Lake Youth Camp is located 20 miles from Sisters, Oregon (a quaint Western tourist town), on a beautiful 120-acre lake at the base of Mt. Washington. Summer and fall provide spectacular mountain biking, hiking, canoeing, waterskiing, etc. Winter turns Big Lake into a winter wonderland, with some of the finest snowmobiling and snowtubing in the area. The Pacific Crest Trail passes right by the camp, and many hikers ship supplies to Big Lake for pick-up.

DIRECTIONS TO CAMP

From I-5 take Highway 22 past Detroit Lakes to Santiam Junction, where Highway 22 becomes Highway 20. At the top of Santiam Pass, take a right at the state sign for Hoodoo Ski Bowl and Big Lake. Follow the signs to the camp.



CAMP IDA-HAVEN

CONFERENCE CONTACT

Darla J. Roe, Camp Director
Idaho Conference
P.O. Box 4330
Road
Phone: (208) 634-5922
Fax: (208) 634-7449
e-mail: doulas@idconf.org
Web: www.idahaven.org

CAMP CONTACT

Douglas A. Roe, Camp Manager
P.O. Box 4330
2595 Eastside Road 2595 Eastside
McCall, ID 83638 McCall, ID 83638
Fax: (208) 634-7449

CAMP HISTORY

Eleven acres were purchased in the early 1940s for \$100/acre. The camp has several original buildings still in use. Camp Ida-Haven first began full-year service in the early 1980s. Of the 20 camps in Valley County, ours is the most used by community groups due to its location and the improvements to our facilities. Camp Ida-Haven is owned by the Idaho Conference.

INFORMATION ON PROPERTY AND CAMP FACILITIES

The main lodge has 20 rooms for individual or family units. Bathrooms are shared community facilities down the hall. The Pathfinder lodge sleeps 30 people and has cooking and bath facilities shared by all. The guest house is our only facility fully stocked with linens, towels, dishes, and utensils. This building sleeps five. The eight new cabins sleep a maximum of 14 people and have pellet stoves for winter heat. Each cabin has two bathrooms.

CAMP PROGRAMS AND SPECIAL FEATURES

With 800 feet of waterfront on a 5,000 acre lake, our waterfront programs are a draw. We also have a challenge course, whitewater rafting, crafts, drama, basketball, volleyball, camp cooking, archery, mini golf, and a great staff! Our staff lounge is open to guests during the winter season so they may enjoy the use of the pool table, foosball, and ping pong. We are proud of the small hominess of our camp and program, and we get to know our staff and campers well.

DIRECTIONS TO CAMP

Take 55 north from Boise or 95 south from Lewiston to McCall. Follow the Lake Road northeast to Lick Creek Road and on to Eastside Road. The camp is four miles from a golf course and five miles from the center of town.



CAMP LORRAINE

CONFERENCE CONTACT

Tobin Dodge, Camp Director
Alaska Conference
6100 Omalley Road
Anchorage, AK 99507
Phone: 907-346-1004
e-mail: PastorTobin@gmail.com

CAMP CONTACT

CAMP HISTORY

The first junior camp was held in 1965 when Adventist young people came out to the Hilbert Logging Camp to spend a week. Volunteers, many of them loggers, then built cabins and other facilities so the junior camp could continue to grow. It was named Camp Lorraine after the wife of former Vank Island logger, Art Hiebert.

INFORMATION ON PROPERTY AND CAMP FACILITIES

Camp Lorraine operates for approximately twelve weeks each summer, hosting church camp meetings and the summer camp program in addition to local non-Adventist church groups and youth organizations.

CAMP PROGRAMS AND SPECIAL FEATURES

Waterskiing and canoeing on the ocean, island tour, skiff rides.

DIRECTIONS TO CAMP

Fly to Wrangell, and boat nine miles to Vank Island.



CAMP MIVODEN



CONFERENCE CONTACT

Jeff Wines, Camp Director
Upper Columbia Conference
P. O. Box 19039
Spokane, WA 99219
Phone: (509) 838-2761
Fax: (509) 838-4882
e-mail: Jeffw@uccsda.org

CAMP CONTACT

Bruce Christensen, Operations Director
17415 E. Hayden Lake Road
Hayden Lake, ID 83835
Phone: (208) 772-3484 or 2940
Fax: (208) 772-7106
e-mail: brucech@mivoden.com
Web: www.mivoden.com

CAMP HISTORY

In 1940, the Upper Columbia Conference purchased MiVoden for \$1,800. The property included 65 acres and 2,500 feet of shoreline on beautiful Hayden Lake. The property had been a YWCA camp for a few years before the conference purchased it. The name MiVoden comes from the words "missionary," "volunteers," and "Hayden." In 1986, the conference purchased 480 additional acres, so that the camp is now surrounded totally by Forest Service land or lake frontage. The new property is used for timber harvesting, tree farming, and three outpost camps.

INFORMATION ON PROPERTY AND CAMP FACILITIES

In the early 1970s, the conference started a ten-year plan to upgrade the facilities. Four dorms were built, stairstepping up the hill so that each overlooks the lake. Each dorm floor sleeps 20 in five rooms and has two restrooms. Each dorm has three levels of rooms, and two dorms have four guest rooms on the top floor. This sets the capacity of the camp at 192 campers and 275 guests. A large, beautiful dining room with a breathtaking view of the lake is capable of feeding 300. Under the dining room, we have a nice heated pool.

CAMP PROGRAMS AND SPECIAL FEATURES

With the 545 camp acres and the Forest Service land, hiking, horseback, backpack, and snowmobile trip options are endless. The summer program offers more than 20 choices of classes, and we have Indian Village, Mountain Explorer Village, and Cowboy outpost camps. We also have a ropes challenge course. MiVoden hosts five weeks of children's camps, a large Blind/Deaf Camp, three Family Camps, and a national Singles' Camp. The camp is also used by the conference and Education Department during the year, and other church retreats are also held on the premises.

DIRECTIONS TO CAMP

From Spokane, take I-90 east to Highway 95 (Sandpoint exit). Proceed north past Hayden Village approximately two miles. Turn right on Lancaster Road, the first road after the highway changes from dual to single lanes. Cross old Highway 95 and follow the Camp MiVoden signs for approximately 12 miles. The camp is easily accessible from Spokane International Airport, which offers many daily flights. It's far enough away for seclusion and near enough for convenience!



CAMP PAXSON

CONFERENCE CONTACT

Phil Hudema, Camp Director
Montana Conference
175 Canyon View Road
Bozeman, MT 59715
Phone: (406) 587-3101
Fax: (406) 587-1598
e-mail: bette.wheeling@mc.npuc.org

CAMP CONTACT

Bette Wheeling, Camp Secretary

CAMP HISTORY

This camp has been leased from the Forest Service since 1940. From 1985 to 1995 this camp was not operated. It reopened in 1995.

INFORMATION ON PROPERTY AND CAMP FACILITIES

This property is 15 acres located on Seeley Lake. It has 15 log cabins, lodge and caretaker's cabin.

CAMP PROGRAMS AND SPECIAL FEATURES

Located on the edge of the Bob Marshall wilderness area, the camp provides a great jump-off point for wilderness trips and hikes. We are a full service camp with water sports, lego robotics, scrapbooking, basketball, puppetry, archery and a variety of other camp activities ranging from build-a-computer to volleyball.

DIRECTIONS TO CAMP

From the town of Seeley Lake, take Boy Scout Road 3 miles west. After crossing the river, turn right into the camp.



CAMP POLARIS

CONFERENCE CONTACT

Tobin Dodge, Camp Director
6100 Omalley Road
Anchorage, AK 99507
Phone: 907-346-1004
e-mail: PastorTobin@gmail.com

CAMP CONTACT

Alaska Conference

CAMP HISTORY

Camp Polaris has been in continual operation since the mid 1950's. The facility was originally built to provide a Christian camp experience for boarding students attending the Aleknagik Mission School. Building material was barged to the remote location and built on site by mission school volunteers. The original cook shack was replaced in the late 1950's. Roland Moody purchased several old buildings from Crick Cannery, which went out of business in 1946. He barged these buildings across Bristol Bay to Aleknagik.

The old cannery cookhouse eventually made its way up the lake and became the new Camp Polaris cookhouse. It has received several coats of "firehouse red" paint in the ensuing years and is a landmark on Lake Aleknagik.

With the exception of a few buildings that have been destroyed by winter winds, all of the original buildings are still in use each summer by the children of Western Alaska.

INFORMATION ON PROPERTY AND CAMP FACILITIES

Camp Polaris is operated for one to two weeks each season for a kids' summer camp program.

CAMP PROGRAMS AND SPECIAL FEATURES

A highlight for the kids is the 1 1/2 hour barge and push boat ride up the lake from Aleknagik. As the barge slowly moves up the lake the sounds of singing and laughter echo across the water.

DIRECTIONS TO CAMP

Fly to Dillingham, drive to Aleknagik, 25 miles, and boat 12 miles up Lake Aleknagik. Inaccessible except by boat for float plane.



CAMP TUKUSKOYA

CONFERENCE CONTACT

Tobin Dodge, Camp Director
Alaska Conference
6100 Omalley Road
Anchorage, AK 99507
Phone: 907-346-3277
Fax: (907) 346-1004
e-mail: PastorTobin@gmail.com
Web: www.alaskaconference.org

CAMP CONTACT

Jonathan Cline, Camp Manager
c/o Alaska Conference 6100 O'Malley
6100 O'Malley
Anchorage, AK 99507
Phone: (907) 346-1004
Fax: (907) 346-3279

CAMP HISTORY

INFORMATION ON PROPERTY AND CAMP FACILITIES

Camp Tuskoskoya is operated for about eight weeks each summer for local churches and kids' camps.

CAMP PROGRAMS AND SPECIAL FEATURES

DIRECTIONS TO CAMP

Fly to Anchorage, drive to Big Lake and boat one mile across Big Lake to Flat Lake.



Accredited by the American Camping Association

SUNSET LAKE CAMP



CONFERENCE CONTACT

Dave Yeagley, Camp Director
Washington Conference
32229 Weyerhaeuser Way S
Federal Way, WA 98001
Phone: (253) 681-6008
Fax: (253) 681-6009
e-mail: david.yeagley@wc.npuc.org

CAMP CONTACT

Kirk Beetz, Camp Manager
P.O. Box 90
30811 Quinnon Road
Wilkeson, WA 98396-0090
Phone: (360) 829-0311
Fax: (360) 829-0558
e-mail: sunsetlakecamp@gmail.com

CAMP HISTORY

The current property was homesteaded in the 1890s. Coal mining was a major industry in nearby Wilkeson, as was a large sandstone quarry (from which the State Capitol in Washington was built). In 1926, a manmade lake was created, several buildings constructed, and Sunset Lake became a retreat area for people from miles around. Fishing derbies, community picnics, and group outings were common here. In 1957, the church purchased the property, built cabins, a cafeteria, caretaker's house, and other facilities. Since then, it has been a summer camp to thousands of boys and girls. Camp Directors have included Ed Webb, Dean Van Tassel, Don Blehm, Jim Everts, Len McMillan, Jess Nephew, Terry Bolton and Craig Heinrich

INFORMATION ON PROPERTY AND CAMP FACILITIES

The camp includes 20 new cabins (each sleeps 10), with full facilities, a meeting hall (seats 120), cafeteria (seats 240), a nature center, recreational field, a ten and a half acre lake for water sports and a second smaller lake for canoeing and fishing, and 385 acres of forested land with trails for horseback riding, nature study, and more.

CAMP PROGRAMS AND SPECIAL FEATURES


Sunset Lake offers eight weeks of experiences for Adventure, Jr. I, Jr. 11, Tween, Specialty and Summit camps, and family camps. Activities include horsemanship, archery, wakeboarding, canoeing, swimming, nature, ceramics, mountain biking, BMX bikes, basketry and nature expeditions. Year-round activities include canoeing, nature, mountain biking, hiking, volleyball, basketball, softball, and nature study. Sunset Lake is only 30 minutes from Mount Rainier National Park. It is approximately 45 minutes from SeaTac International Airport and the Greater Puget Sound area, 35 minutes from Auburn Adventist Academy and 45 minutes from the Washington Conference office.

DIRECTIONS TO CAMP

From Seattle, take I-5 southbound to the Auburn exit (State Route 18) and go east approximately 4 miles to Hwy. 167 South toward Puyallup for approx. 8-10 miles. Take Hwy 410 east, 5 miles east of Bonny Lake. Turn right on Mundy Loss Road. There is a stop light at this intersection. When the road ends in a T intersection, turn left then keep to the right and follow signs to Wilkeson (approx. 3 miles). Just through Wilkeson, turn left on Railroad Ave., which leads directly to the camp entrance.



ASSOCIATION OF ADVENTIST CAMP PROFESSIONALS



PACIFIC UNION CONFERENCE

**2686 TOWNSGATE ROAD
WESTLAKE VILLAGE, CALIFORNIA 91361**

(805) 497-9457

FAX: (805) 495-2644

CAMP CEDAR FALLS

CAMP WAIANAE

CAMP WAWONA

CAMP YAVAPINES

LEONI MEADOWS

NEVADA-UTAH YOUTH CAMP

PINE SPRINGS RANCH



CAMP CEDAR FALLS

CONFERENCE CONTACT

Bob Wong, Camp Director
Southern California Conference
P.O. Box 969
Glendale, CA 91209-0969
Phone: (818) 546-8442
Fax: (818) 546-8430
e-mail: bwong@sccsda.org

CAMP CONTACT

Jim Oliver, Manager
39850 State Highway 38
Angelus Oaks, CA 92305
Phone: (909) 794-2911
Fax: (909) 389-9241
e-mail: campcedarfalls@sbcglobal.net
Web www.campcedarfalls.net

CAMP HISTORY

Camp Cedar Falls' first summer camp was in 1941. The camp property was purchased as a working fish hatchery and subsequently redeveloped as a youth camp.

INFORMATION ON PROPERTY AND CAMP FACILITIES

Camp Cedar Falls is situated on 145 acres near the 6,000-ft. elevation in the San Bernardino National Forest. The grounds include the new Cliffside Lodge which opened in 1996 with 30 luxurious rooms accommodating 150 guests, plus youth cabins and apartments which give a total facility sleeping capacity of 713. The Cafeteria seats 300 and Heohn Auditorium seats 400. The Lindegren Museum and Breitagam Library provide a nature-oriented environment for meetings, study or relaxation. We have an open sports complex with basketball, volleyball, tennis courts, a swimming pool and a centrally located grass ball field. All playing areas have good lighting for evening activities.

CAMP PROGRAMS AND SPECIAL FEATURES

The camp mascot is TABU, a live Black Bear born in captivity at a zoo in 1983. Hiking trails with out-post camps, a suspension bridge over Forcee Creek, a three-story tree house that sleeps about 35 campers, a large redwood swing-playset and an 18-hole frisbee-golf course help to entertain our guests.

DIRECTIONS TO CAMP

Going East from Los Angeles basin:

Use San Bernardino Freeway (I-10 EAST). As you approach Redlands, exit Alabama. Turn left over freeway and North to Lugonia Ave. (approx. 2 blocks), turn right on Lugonia. It becomes State Route 38. Stay on Hwy 38 through Mentone and Angelus Oaks. Entrance is three miles past Angelus Oaks, on the left.

Going West from Desert basin:

Use San Bernardino freeway (I-10 WEST). As you approach Calimesa/Yucaipa area, exit County Line Road. Turn right, follow County Line Road North to Bryant Street. Left on Bryant, approximately 4 miles where Bryant dead-ends on State Hwy 38. Right on Hwy 38 to Angelus Oaks. Entrance is three miles past Angelus Oaks, on the left.



CAMP WAIANAЕ

CONFERENCE CONTACT

Erik VanDenburgh, Camp Director
Hawaii Conference
2728 Pali Highway
Honolulu, HI 96817-1484
Phone: 808-595-7591
Fax: 808-595-2345
e-mail: erikv@hawaiisda.com
Web: www.campwaianae.org

CAMP CONTACT

Dennis Anderson, Camp Manager
PO Box 360
Waianae, Hawaii 96792
Office: (808) 696-1717
Home: (808) 282-2921
Mobile: (808) 256-7365
e-mail: danderson@hawaiisda.com

CAMP HISTORY

Camp Waianae opened in the late 1960's with the help and fundraising efforts of seven local churches. Seven original cabins have grown to include a pool, basketball court, archery field and more.

INFORMATION ON PROPERTY AND CAMP FACILITIES

Located on the beautiful island of Oahu, Camp Waianae is three miles from the beaches of the western Waianae coast and is nestled at the foot of Mount Ka'ala. The camp is open year-round, with summer camp operating during the summer months. It contains nearly 17 acres, 7 cabins, a shared bath facility, and one kitchen, lodge for meetings. Each cabin houses 18 people. Tent camping is available as well. A mid-size cafeteria and meeting hall seat up to 200 people. Recreational facilities include a swimming pool, archery, hiking, surfing, wind surfing and other beach activities.

CAMP PROGRAMS AND SPECIAL FEATURES

Summer camp at Camp Waianae currently runs the month of July. Visit our website at www.campwaianae.org for more details.

DIRECTIONS TO CAMP

From Honolulu, take H-1 Freeway to State Highway 90 up the western coast to Waianae. In Waianae, turn right off Highway 90 at the first traffic signal and travel on the Waianae Valley Road and Haleahi Road three miles. Keep to the right at places where roads run together. The camp entrance will be on your left. Location: 85-1580 Haleahi Road, Waianae, HI 96792



CAMP WAWONA



CONFERENCE CONTACT

Norma Villarreal, Camp Director
Central California Conference
PO Box 770
Clovis CA 93613-0770
Phone: 559-347-3000
Fax: 559-347-3120
@e-mail: nvillaral@cccsda.org

CAMP CONTACT

Matt Morgan, Ranger
P.O. Box 2055
Wawona, CA 95389
Phone: (209) 375-6231
Fax: (209) 375-1527
e-mail: driveeightcar@yahoo.com
Web: www.campwawona.org
Year Round Reservations:
mmorgan@campwawona.com

CAMP HISTORY

Camp Wawona was founded in 1929 . Camp Wawona has 36 deeded acres inside Yosemite National Park on the South Fork of the Merced River.

INFORMATION ON PROPERTY AND CAMP FACILITIES

Camp Wawona offers lodging and food service for retreats, schools, individuals and conventions up to 200. Each facility has a restroom and cook top or microwave and fridge. Camp Wawona Lodge holds 50 people with a meeting room and kitchen/eating area. There are three apartments that are hotel-type with amenities. The cafeteria is open for groups of 35 or more.

CAMP PROGRAMS AND SPECIAL FEATURES

The year-round program runs from mid-August to mid-June with bible camps, pathfinder retreats, outdoor education, family reunions and many conference functions. The camp offers a working blacksmith shop and a gift shop. Being inside Yosemite National Park, there are hundreds of hiking trails, rock climbing, winter sports, and golf courses nearby. Summer camp runs from mid-June to mid-August. Gymnastics, rock climbing, Indian Camp and Wilderness Survival are just a few camps offered.

DIRECTIONS TO CAMP

From Fresno take state highway 41 north to the south entrance of Yosemite National Park. Turn left after the park entrance. Go 4 miles to Wawona.

The golf course is on the left, the hotel is on the right, and a gas station is on the right just after the hotel. Just past the gas station turn right on Forest Drive (it only goes to the right). Do not cross the bridge. Camp Wawona is approximately 2 miles down Forest Drive at the end of the road.



CAMP YAVAPINES

CONFERENCE CONTACT

Wendy Eberhardt Camp Director
2411 W Iron Springs Road
Prescott, AZ 86305
Phone: (480) 991-6777
Fax: (480) 991-4833
e-mail: weberhardt@azconference.org

CAMP CONTACT

Scott Blake, Camp Manager
2999 Iron Springs Road
Prescott, AZ 86305
Phone: (928) 445-2162
Fax: (928) 445-8043
e-mail: scott@campyavapines.com
Web: www.campyavapines.com

CAMP HISTORY

Camp Yavapines is located on 168 acres in the pines of Yavapi National Forest. It is three hours' driving time from Blythe, California, and two hours' driving time from Phoenix. It is also approximately a three hours' drive from the Grand Canyon. Located on the west end of the city of Prescott, the elevation is 5,400 feet, making Camp Yavapines a pleasant place to experience all four seasons.

INFORMATION ON PROPERTY AND CAMP FACILITIES

The cafeteria/dining hall seats 240 and features a large stone fireplace and annex room. A fully-supplied lodge containing six rooms is located above the dining hall. Modern buildings nearby contain ideal meeting rooms. Over 240 cabins, each sleeping eight, are located near the bath house. There are 125 RV and camper sites, most with hookups available, and 40 tent sites. A 6-stall horse barn, tack and storage rooms, pole corral, and grazing area complete the horse facilities. A chapel seats 750, and meeting rooms seat 150. A dome-covered pavilion with a concrete floor and stage can seat over 3,000. A modern gymnasium (activity center) is equipped for volleyball and basketball, and also contains a stage. An Olympic-size swimming pool is heated and available for seasonal usage, along with a baseball diamond with bleachers. Campfire bowls feature wagon/western and Indian themes. The forest offers many hiking trails and is maintained by the National Forestry Service.

CAMP PROGRAMS AND SPECIAL FEATURES

Youth camp programs include canoeing and kayaking at nearby Goldwater Lake, archery, horsemanship, mountain biking, rock-climbing, swimming, mountain boarding, and BMX.

DIRECTIONS TO CAMP

Because the city of Prescott can be found on any Arizona map (it is a town of historical interest and small-town attractions), simply get to the northwest side of the city. A major street running east and west is Iron Springs Road. Take Iron Springs Road west to the outskirts of town; the camp entrance is located on the south side of Iron Springs Road.



Accredited by the American Camping Association
Christian Camps & Conference Association

LEONI MEADOWS



CONFERENCE CONTACT

Craig Heinrich, Exec. Dir & Camp Min.Dir.
P.O. Box 400
6100 Leoni Road
Grizzly Flats, CA 95636
Phone: (530) 626-3610
Fax: (530) 626-8524
e-mail: craigh@leonimeadows.org
Web www.leonimeadows.org

CAMP BUSINESS CONTACT

Terry Bolton, Business Manager
P.O. Box 400
6100 Leoni Road
Grizzly Flats, CA 95636
Phone: 530-626-3610
Fax: 530-626-8524
e-mail: terry@leonimeadows.org

CAMP HISTORY

Leoni Meadows was a dairy and truck gardening ranch homesteaded by the Leoni family in the late 1800s. The Northern California Conference of Seventh-day Adventists purchased the property in 1975 to replace leased facilities at Pinecrest, thus facilitating development of a conference retreat center and summer camp.

INFORMATION ON PROPERTY AND CAMP FACILITIES

Leoni Meadows is located midway between Sacramento and Lake Tahoe at 4,200 feet elevation on 920 acres, surrounded by the El Dorado National Forest. Facilities include 84 motel-like rooms, 160 dormitory beds, 20 heated cabins with private baths, a 45-space RV park with central bath house, 6 meeting rooms to accommodate 30-500, a cafeteria seating 320, an outdoor amphitheater seating 400, and an outdoor church bowl which seats 300. Recreational facilities include a softball field, paved basketball court, grass volleyball court, horseshoe pits, hayrides, hiking, mountain biking, a 7,000-square-foot nature center and observatory, the restored 1880s Leoni House Museum, and a 60-passenger train with a 4.5 mile train ride.

CAMP PROGRAMS AND SPECIAL FEATURES

Leoni Meadows runs a year-round program with the facility being used for Bible Conferences, retreats, campmeetings, seminars, family reunions, weddings, outdoor education, and other events. The summer camp program offers many camps, including Junior Camp, Cub Camp, Teen Camp, Aquatics Camp, Indian Outpost, Wilderness Outpost, Cowboy Camp, Sports/Recreation Camps, Nature Outposts, Family Camp, Friendship (developmentally disabled) Camp, Seniors Retreat, and a satellite camp at Redwood Creek

DIRECTIONS TO CAMP

Going east from Sacramento or west from South Lake Tahoe on Highway 50, take the Missouri Flat exit (just west of Placerville) south 1.7 miles to Pleasant Valley Road. Turn left and go 5.4 miles east to Bucks Bar Road. Turn right and go 5 miles southeast to Somerset. Continue straight ahead at the stop sign, road name changes to Grizzly Flats Road. Go 12.2 miles to stop sign (road name changes to String Canyon Road at mile 8.6—keep left). Turn right at stop sign on Sciaroni Road and go 0.3 miles to the stop sign. Turn left (green county road signs point to Leoni Meadows). Road narrows to one lane for 1/4 mile. At the bottom of the hill, turn left. This is Leoni Road (Forest Service 61). Go three miles to large wooden Leoni Meadows sign. Turn right and go 0.7 miles, past cattle guard and staff houses. Registration lodge is the first large building on the left after the cabins. A map is located on the camp website.

NEVADA-UTAH YOUTH CAMP

CONFERENCE CONTACT

Darriel Hoy, Conf Contact
Nevada-Utah Conference
10475 Double R Blvd.
Reno, NV 89521
Phone: (775) 322-6929
Fax: (775) 954-0005
e-mail: dhoy@navadautah.org

CAMP CONTACT

_____, Camp Director
Nevada-Utah Conference

Phone: (775) 322-6929

Fax: (775) 954-0005

e-mail: _____

CAMP HISTORY

INFORMATION

CAMP PROGRAM

DIRECTIONS TO CAMP



Accredited by the American Camping Association
Christian Camps & Conference Association



PINE SPRINGS RANCH

CONFERENCE CONTACT

Jeremy Cruz, Assistant Director
Southeastern California Conference
1330 Pierce Street
92561 P. O. Box 8050
Riverside, CA 92515
Phone: (951) 509-2200
Fax: (951) 509-2393
Web: www.psrcamp.org
e-mail : jeremy.cruz@seccsda.org

CAMP CONTACT

Carmen Ibanez, Executive Director
P.O. Box 37
Mountain Center, CA
Phone: (951) 659-4131
Fax: (951) 659-5692
e-mail : director@pinespringsranch.org

CAMP HISTORY

Pine Springs Ranch Christian Camp and Conference Center is located on a mountainous 480 acre site in the beautiful San Jacinto Mountains, 25 miles East of Hemet, California. Purchased in 1961, it replaced a 16 acre facility near Idyllwild.

CAMP INFORMATION

Pine Springs Ranch's lodging facilities are comprised of 20 cabins and a lodge. The 20 cabins are equally divided into two villages, each with a central bathroom facility. All of the cabins are insulated, heated, and can accommodate 10 people per cabin. The lodge has 79 motel-style rooms, each with two queen beds, two trundle beds, and a private bathroom. Four of our seven meeting areas are housed inside the lodge, and with their capacities of 30 - 315, these meeting facilities accommodate all needs.

Two additional meeting rooms, each seating 50 people, are housed in our multipurpose building. The Nature Center, with a capacity of 50, completes the meeting room options. The new swimming pool and remodeled bath house are open from mid-April through the end of September, weather permitting. Pine Springs Ranch offers a low and high challenge course and climbing wall, several hiking trails maintained by conference Pathfinder Clubs, and access to the Pacific Crest Trail.

CAMP PROGRAMS AND SPECIAL FEATURES

PSR Camp, our summer camp program for children, youth, Pathfinders, and families offers a wide variety of outstanding activities and programs. We feature arts, nature, and a rope challenge course, horsemanship I and II, English riding, archery, drama, go-carts, swimming, marker tag, small engine racing, rock climbing, and mountain hiking. We also offer several outstanding trip camps, including surf camp, water ski/wakeboard camp, and horse trip. Some of our featured programming events include a rodeo, luau at the pool, three night continuing story campfire program, and the highlight of the week, the Friday night pageant.

DIRECTIONS TO CAMP

From Hemet, California, take Highway 74 to Mountain Center. At Mountain Center, continue on Highway 74 towards Palm Desert three miles to Apple Canyon Road. Turn left and go three miles to Pine Springs Ranch.



ASSOCIATION OF ADVENTIST CAMP PROFESSIONALS



SOUTHERN UNION CONFERENCE

KEN ROGERS
krogers@southernunion.com
302 Research Drive
Norcross, GA 30092
(770) 408-1800
FAX: (770) 408-1801

CAMP ALAMISCO
CAMP HAWTHORNE
CAMP KULAQUA
CAMP THUNDERBIRD
COHUTTA SPRINGS ADVENTIST CENTER
COHUTTA SPRINGS YOUTH CAMP
INDIAN CREEK YOUTH CAMP
NOSOCA PINES RANCH
PINE LAKE RETREAT CENTER
RIVER OAKS CAMP
SOUTHERN ADVENTIST UNIVERSITY



Accredited by the American Camping Association

CAMP ALAMISCO



CONFERENCE CONTACT

Todd Casey, Camp Director
Gulf States Conference
P.O. Box 240249
Montgomery, AL 36124-0249
Phone: (334) 272-7493 ext 4
Fax: Fax: (334) 272-7987
e-mail: tcasey@gscsda.org

CAMP CONTACT

Todd Ward , Camp Ranger
1771 Camp Alamisco Road
Dadeville, AL 36853
Phone: (256) 825-9482
Fax: (256) 825-5484
e-mail: alamiscocamp@gmail.com
Web: www.gscsda.org/alamisco

CAMP HISTORY

Property for the camp was given to the Alabama-Mississippi Conference by the Alabama Power Company on a lease basis of \$500 per year. The early pioneers of Camp Alamisco were Elder Con Arnold, Conference Youth Director, and Elder Bill Wampler, Conference President. The camp currently with CCCA, and is affiliated with CHA

INFORMATION ON PROPERTY AND CAMP FACILITIES

The camp covers approximately 50 acres bordered by Lake Martin, which is one of the largest lakes in the Southeast. The camp consists of a lodge which contains the dining room and chapel, 20 private rooms, a 12 room motel unit, gymnasium complex with offices and living quarters, five cabin units which hold about 140 campers, a nature and craft complex, tennis courts, beautiful outdoor chapel, horse corral, nature trails, climbing walls, and a high & low-elements challenge course. The camp operates ski boats, sailboats, canoes, and waverunners.

CAMP PROGRAMS AND SPECIAL FEATURES

Emphasis is given to aquatics of all areas and an outstanding program of horsemanship, rock climbing, gymnastics, high rope, super launcher, and BMX; other outdoor recreational sports are available. The camp is located near Montgomery, AL on one of the most beautiful and largest freshwater lakes in North America. Rolling hills and beautiful pines are everywhere.

DIRECTIONS TO CAMP

From Atlanta, head south on I-95. Turn right onto Highway 280 west. Go 25 miles on 280, take State Route 34 twelve miles to the Camp Alamisco sign. Follow the “Stillwaters Highway” signs. The camp sign will be on the left, approximately 6 miles after you cross Highway 49.

From Birmingham, take Highway 280 south to Dadeville. Take 49 south to State Route 34. See above directions.

From Montgomery, take the Franklin-Tuskegee exit (Highway 49). Drive 20 miles north on Highway 49 until you come to Highway 34 west. Follow above directions.



CAMP HAWTHORNE

CONFERENCE CONTACT

Prince Lewis, Camp Director
Southeastern Conference
1701 Robi Avenue
Mount Dora, FL 32757
Phone: (352) 735-3142 ex 110
Fax: (352) 735-3562
e-mail: prince.lewis@secsda.org
Web: www.secsda.org

CAMP CONTACT

Devin Blackwood, Camp Manager
1771 Highway 20 East
Hawthorne, FL 32640
Phone: (352) 481-3961
Fax: (352) 481-5009

CAMP HISTORY

The campsite located in Hawthorne, Florida was purchased in 1951 and served as the official campground for the then South Atlantic Conference. In 1983 the conferences agreed that Southeastern Conference would continue to operate this campground as its sole owner and South Atlantic would establish a campground within its territory.

INFORMATION ON PROPERTY AND CAMP FACILITIES

The campsite is made up of 65 acres of peaceful landscape. The facilities include over 200 cabins which accommodate 3-5 persons each, most of which have air conditioners, along with half or full bathrooms. The Conference-Center seats approximately 4,000 and includes meeting rooms and offices. The Youth Pavilion provides space for worship services and indoor recreational activities. The campsite also includes a cafeteria, snack bar, administration and medical offices and RV park.

CAMP PROGRAMS AND SPECIAL FEATURES

The campsite features a children's playground, basketball court, tennis court, shuffleboard, volleyball, go-carts, jet skiing, horseback riding, swimming, hiking and canoeing. It is also the location for annual camp meetings, retreats, Pathfinder, Adventurer, and summer camps

DIRECTIONS TO CAMP

The campsite lies about halfway between Gainesville and Palatka on Highway 20. It is situated on the south side of the highway six miles east of Hawthorne, toward Palatka.



Accredited by the American Camping Association
Member of Christian Camping International



CAMP KULAQUA

CONFERENCE CONTACT

Phil Younts, Administrative Director
23400 NW 212 Ave.
High Springs, FL 32643
Phone: (386) 454-1351
Fax: (386)-454-8851
e-mail: pyounts@campkulaqua.com
Web: www.campkulaqua.com

CAMP CONTACT

Ray Queen, Summer Camp Director
23400 NW 212 Ave.
High Springs, FL 32643
Phone: (386) 454-1351
Fax: (386) 454-4748
e-mail: rayq@campkulaqua.com

CAMP HISTORY

Camp Kulaqua was purchased in 1953 and now includes over 600 acres of property. Originally started as a summer camp, Kulaqua is now a year-round facility hosting over 50,000 people annually. We are affiliated with Christian Camping International, the Christian Horsemanship Association, the American Camping Association, and the Adventist Association of Camping Professionals. ACA Certified.

INFORMATION ON PROPERTY AND CAMP FACILITIES

Camp Kulaqua can house 600 people with a variety of housing facilities, including tent and RV sites, rustic cabins, mini-lodges, and family chalet units (fully decorated, furnished, and with kitchen facilities). Four meeting facilities accommodate 50-1,000 people in group settings. Nine conference rooms hold up to 60 people each. Activities include horseback riding, softball, volleyball, basketball, and tennis courts, a 72-degree, crystal-clear spring for swimming, shuffleboard, horseshoes, canoeing, low-elements challenge course, and a miniature golf course. We also offer Conestoga wagon, Indian tepee, and miners' camps. Our cafeteria seats 600 people. We have an amphitheater and nature boardwalk. We can do hayrides for 200 people and have a special wagon equipped for handicapped campers.

STILLWATERS LODGE: In addition to the camp facilities mentioned above, we are now offering Still waters Lodge (the lodge will sleep 28 comfortably), a beautifully appointed meeting facility for church planning committees, conference or hospital boards and business executives. The lodge is also a perfect setting for weddings, wedding receptions and family reunions. Stillwaters Lodge, built in grand lodge architecture, adjacent to Camp Kulaqua, features nine bedrooms with phones in each room allowing for internet connection, seven bathrooms, Jacuzzi/ hot tub in master suite, with fresh towels provided daily. Cable TV/VCR in common areas. plus 3 fireplaces, and board games provided for your enjoyment. Each morning Continental Breakfast is served to our overnight guests who might choose to sit on the lovely screened back porch where they can observe deer grazing

squirrels playing and wild turkey feeding. The back porch will seat 12 comfortably and our spacious Dining Room will accommodate 32 (The Dining Room is also available for meetings if needed). Stillwaters Lodge has a Conference Room that boasts a table to seat 16, a built in dry erase board with flip chart, projector screen pins a fax machine is available for your convenience. Canoeing, sand volleyball court, horseshoes, and a screened gazebo, all part of the Stillwaters Lodge experience.

KULAQUA'S RIVER RANCH: Step through the beautiful black iron gates with the striking sign that has two magnificent horse heads and you will see a backdrop 75 feet long of galloping horses, swaying palm trees, flying sea gulls and a rising surf. Welcome to our new water park. Kiilaqua's River Ranch. The water park features an unbelievable 15,000 sq. foot wave pool with a fun kiddy play area, an incredible 600-foot lazy river including a surprise water tower, plus a 90-foot water slide for kids of all ages. River Ranch has a tug-o-war pit, picnic areas with shade tents, lockers and restrooms with showers, a large stage for lawn concerts, limbo lane, beach volleyball, and a nice concession stand with patio dining.

CAMP PROGRAMS AND SPECIAL FEATURES

Camp Kulaqua offers retreats and camping facilities to accommodate conference and non-conference groups. The camp also runs senior citizens' camp, family camps, outdoor education camps, summer camps, and Bible conferences, with complete packages for spring break/senior class trips. We offer a fully-licensed operating zoo and nature center program, with over 45 species on exhibit; this is one of the few places that campers can get an honor in Zoo Management. Our horsemanship program is one of the few that operates year-round. Our rodeo program and facilities are second to none. We also offer a paved, professionally-run go-cart track and a 3000-foot airstrip. We are proud to have the fourth oldest cypress tree (over 2,600 years) in the United States.

DIRECTIONS TO CAMP

Camp Kulaqua is located on Highway 441, in north-central Florida, five miles off of I-75, twenty miles north of Gainesville, or one mile north of High Springs. The camp is two hours from the Central Florida attractions and the beaches.



CAMP THUNDERBIRD

CONFERENCE CONTACT

Lorenzo Shephard, Camp Director
South Central Conference
715 Youngs Lane
Nashville, TN 37207
Phone: (615) 226-6500 X141
Fax: (615) 262-9141
Web: www.scc-adventist.org
e-mail: lorenzo.shepherd@scc-adventist.org

CAMP CONTACT

Lorenzo Shephard, Camp Manager
5801 Champion Rd
Booker T. Washington State Park
Chattanooga, TN 37416
Phone: (615) 226-6500 ext. 141
Fax: (615) 262-9141
e-mail: _____

CAMP HISTORY

Camp Thunderbird charts its origin back to 1950. Its first location was the Bethlehem Bible facility outside of Nashville, Tennessee. It later relocated to Chattanooga, Tennessee where the facility is rented for 5-6 weeks every summer to conduct camping ministries for young people around the nation and Bermuda.

INFORMATION ON PROPERTY AND CAMP FACILITIES

The camp has two lodges, two shelters, a cafeteria, full court basketball, swimming pool, play ground equipment and beautiful forestry and trails and is connected to Lake Chickamauga.

CAMP PROGRAMS AND SPECIAL FEATURES

Our camp hosts Friendship Camp (ages 8-14, Adventurer and Junior Sports Camps (ages 7-12), Teen Camp (ages 13-19), and Basketball Camp (ages 7 and up). It is the first and only regional conference with an accredited camp facility.

DIRECTIONS TO CAMP

From Atlanta, take I-75 north to Chattanooga. Take Exit 4 (Highway 153/Airport/Chickamauga Dam). Continue on Highway 153 north to the Highway 58 north/Decatur exit. Take this exit and continue north on Highway 58 for several miles. When the highway narrows to four lanes, get in the left lane and watch for the Booker T. Washington State Park signs. Follow the signs. You will make a left about one mile down Champion Road. Call the park if you have problems (423-899-4955).

From Knoxville, take I-75 south to Chattanooga. Take Exit 4 and follow the above directions.

From Birmingham, Nashville, and Huntsville, take I-24 east into Chattanooga. Stay on I-24 for several miles. As you enter downtown Chattanooga, you will see signs to Atlanta/Knoxville. Follow these signs (you will still be on I-24). Continue on I-24 around Chattanooga, and then take I-75 north. Get in the left lane and take Exit 4. Follow the above



COHUTTA SPRINGS CONFERENCE CENTER

CONFERENCE CONTACT

Gayln Bowers, Executive Director
Georgia-Cumberland Conference
P.O. Box 12000
Calhoun, GA 30703
Phone: (706) 629-7951
Fax: (706) 625-3684
e-mail: rob@gccsda.com

CONFERENCE CENTER CONTACT

Gayln Bowers, Executive Director
1175 Cohutta Springs Road
Crandall, GA 30711
Phone: (706) 695-9093
Fax: (706) 695-1299
e-mail: gbowers@cohuttasprings.com
Web: www.cohuttasprings.com

CAMP HISTORY

Cohutta Springs was purchased in 1971 and started summer camp operations in 1979. In 1984, the Conference Center was opened.

CAMP INFORMATION

Cohutta Springs Convention Center and Youth Camp is located on 725 acres in the northwest Georgia Mountains. It is surrounded by 6,000 acres of national forests and 30,000 acres of wilderness area. The Convention Center includes 82 motel rooms including 2 jacuzzi suites (king and queen beds, color TV, private bath, air conditioning). The lodge is complete with a beautiful dining room, 500-seat auditorium, and 9 meeting rooms. The Youth Camp includes 12 cabins, a cafeteria/dining room, and a gymnasium which can hold 400 people. The recreational facilities include a 55-acre lake for boating, waterskiing, canoeing, a swimming pool, horseback riding, tennis courts, basketball/volleyball courts, ball field, hiking trails, horseshoes, shuffleboard, hayrides, outpost camping area with three cabins, and picnic areas. Overlooking the lake are two chalets that will house from a couple up to 16 people. They are fully furnished and are a great place to get away.

CAMP PROGRAMS AND SPECIAL FEATURES

Cohutta Springs Outdoor School is a residential program designed to educate people (or young at heart) about God's second book. It serves the students of the Seventh-day Adventist education network, public schools, home schools, etc. The curriculum can be varied to meet the needs of the individual students and schools.

Cohutta Springs also offers a certified ropes course. Adventure-based activities include canoeing, caving, backpacking, rappelling, horseback riding, back packing, white water rafting, and many more.

DIRECTIONS TO CAMP

From I-75 in Dalton, Georgia, take exit 333 (Walnut Avenue, Highway 52) and proceed east to Highway 411 in Chatsworth. Go north on 411, and four miles beyond Eton, turn right at the camp sign. The camp is located one mile east of 411.

From eastern Tennessee, go south on Highway 411. Seven miles from the Tennessee/Georgia state line, turn left at the camp sign. The camp is located one mile east of Highway 411.

Cohutta Springs is one and a half hours from the Atlanta airport and one hour south of the Chattanooga Airport.



Accredited by the American Camping Association

COHUTTA SPRINGS YOUTH CAMP



CONFERENCE CONTACT

Rob Lang, Camp Director
Georgia-Cumberland Conference
PO Box 12000
Phone: (706) 629-7951
Fax: (706) 625-3684
e-mail: rob@gccsda.com

CAMP CONTACT

Rob Lang, Camp Director
Alyse Ipsaro, Camp Registrar
1181 Cohutta Springs Road
Crandall, GA 30711
Phone: (706) 629-7951
Web: www.cs-yc.com

CAMP HISTORY

Cohutta Springs was purchased in 1971 and started summer camp ministry in 1979. Previous camp ministry was conducted at Atoka Pines and Camp Cumby-Gay.

CAMP INFORMATION

Cohutta Springs Convention Center and Youth Camp is located on 640 acres in the northwest Georgia mountains. It is surrounded by 100,000 acres of national forests and 30,000 acres of wilderness area. The Youth Camp includes 12 cabins, a cafeteria/dining room, and a gymnasium which can hold 400 people. The recreational facilities include a 55-acre lake for boating, waterskiing and canoeing, a swimming pool, horseback riding, tennis courts, basketball/volleyball courts, ballfield, hiking trails, horseshoes, shuffleboard, hayrides, outpost camping area with 3 cabins, and picnic areas. Overlooking the lake are two chalets that will house from a couple up to 16 people. They are fully furnished and are a great place to get away. With the Sumac Creek running through the camp property and the peaceful lake, Cohutta Springs is an ideal location for youth camp ministries and retreats.

CAMP PROGRAMS AND SPECIAL FEATURES

Summer programs are for youth ages 7-17. With two Junior Camps, one Adventurer Camp, one Tween Camp, two Teen Camps and Family Camp, there is something for everyone. Also, nine new Specialty Camps provide even more opportunities for teen campers.

Cohutta Springs also offers a certified ropes course. Adventurer-based activities include canoeing, caving, backpacking, rapelling, white water rafting and many more.

DIRECTIONS TO CAMP

From I-75 in Dalton, Ga take exit 333 (Walnut Ave, Hwy 52/76) and proceed east to Hwy 411 in Chatsworth. Go north on 411. Four miles beyond Eton turn right at the camp sign. The camp is located one mile east of 411.

From eastern Tennessee go south on Hwy 411. Seven miles from the Tennessee/Georgia state line turn left at the camp sign. The camp is located one mile east of Hwy 411. Cohutta Springs is 2 hours from the Atlanta Airport and 1 hour south of the Cattanooga Airport.



Accredited by the American Camping Association
Christian Camps & Conference Association



INDIAN CREEK YOUTH CAMP

CONFERENCE CONTACT

Greg Taylor, Camp Director
Kentucky-Tennessee Conference
P.O. Box 1088
Goodlettsville, TN 37072-1088
Phone: (615) 859-1391
Fax: (615) 859-2120
E-mail: gtaylor@kytn.net
Web: www.indiancreekcamp.com

CAMP CONTACT

Herb White, Camp Manager
150 Cabin Circle Drive
Liberty, TN 37095
Phone: (615) 548-4411
Fax: (615) 548-4029
e-mail: herb@kytn.net

CAMP HISTORY

The camp is one of the former homebase sites for the Cherokee Indians. The camp was purchased in 1959, and the first camp was held in 1960. The first cabins were built in 1962. Many additions took place through the following years. A swimming pool was added in 1986. The camp is currently in the process of major renovation, with new cabins completed in 2000-2001.

INFORMATION ON PROPERTY AND CAMP FACILITIES

Indian Creek Youth Camp is situated on a lake with 700 miles of shoreline. We have cabins, guest rooms, an RV parking area, chapel, cafeteria, and gym. Recreational activities include waterskiing, hiking, horse trails, and a swimming pool (seasonal).

CAMP PROGRAMS AND SPECIAL FEATURES

We offer Cub, Junior, Teen, Family, 50+, and Blind camps. The camp may be rented year round for up to 250 persons in a group.

DIRECTIONS TO CAMP

From Nashville, take I-40 east (toward Knoxville). Take Exit 258 at Gordonsville. Turn right and go south on Highway 264 (approximately 11 miles). This deadends at Highway 96. Cross 96 at the Indian Creek Camp sign and follow the road three miles to the camp.



Accredited by the American Camping Association



NOSOCA PINES RANCH

CONFERENCE CONTACT

Rick Faber, Camp Manager
Nosoca Pines Ranch
P.O. Box 200
Liberty Hill, SC 29074
Phone: 803-273-8200
Fax: 803-273-9196
e-mail: rfaber@carolinasda.com
Web: www.nosoca.org

CAMP CONTACT

_____, Ranger
P.O. Box 200
Liberty Hill, SC 29074
Phone: (803) 273-8200
Fax: (803) 273-9196
e-mail: _____

CAMP HISTORY

Nosoca Pines Ranch was established in 1971. We are members of Christian Camping International, American Camping Association, and Association of Adventist Camp Professionals

INFORMATION ON PROPERTY AND CAMP FACILITIES

Nosoca Pines Ranch is designed to fully facilitate (housing, food service, and activities) groups up to 300. It is located 50 miles northeast of Columbia, South Carolina and sits on 200 acres edged by beautiful Lake Wateree. Facilities include a gymnasium (seats 600), five seminar rooms (seats 50-100), cafeteria and aquatics center with outdoor junior Olympic size pool. Our housing options range from cabins, without linens provided, to motel type rooms with linens provided. All above buildings are heated and air conditioned. There is also a RV park with 46 full hookups.

CAMP PROGRAMS AND SPECIAL FEATURES

Nosoca Pines Ranch features full blown aquatic sports facilities that include boat rides, water skiing, wakeboarding, tubing, knee boarding, sea sled, canoeing, kayaking, sailing, pool, and Jacuzzi. We have a gymnasium, two lighted tennis courts, a racquetball court, 18-hole frisbee golf course, lighted beach volleyball, hiking trails, mountain hiking, a climbing wall, and an athletic field. Our horse barn includes a covered arena for classes, games, rodeos, and arena rides in addition to trail rides, hay rides, and buggy rides.

DIRECTIONS TO CAMP

From Charlotte: Take 1-77 South towards Columbia. Take exit 55 and turn left onto Highway 97 towards Great Falls. Continue through Great Falls into Liberty Hill - approximate distance of 20 miles. Turn right at the Post Office onto Singleton Creek Road. Travel about 3.5 miles and the camp will be on the left.

From Columbia: Take 1-20 East towards Camden. Take exit 92, turn right and follow truck route 601 and turn left onto Highway 97. Travel approximately 17 miles into Liberty Hill at Post Office. Turn left onto Singleton Creek Road. Travel about 3.5 miles and the camp will be on the left.

PINE LAKE RETREAT CENTER

CONFERENCE CONTACT

Phil Younts, Administrative Director
23400 NW 212 Avenue
High Springs, FL 32643
Phone: 386-454-1351
Fax: 386-454-4748
e-mail: pyounts@campkulaqua.com

CAMP CONTACT

Bobby Maxson, Camp Manager
21725 County Road 33
Groveland, FL 34736
Phone: (352) 429-4454
Fax: (352) 429-4484
e-mail: bobbym@pinelakeretreat.com
Web: www.pinelakeretreat.com

CAMP HISTORY

Pine Lake Retreat Center is the former self-supporting Groveland Academy which was acquired by the Florida Conference of Seventh-day Adventists in 1994 for the purpose of a small group retreat facility.

INFORMATION ON PROPERTY AND CAMP FACILITIES

Pine Lake Retreat Center is a 120-acre rural facility located only 45 minutes from Orlando and the central Florida attractions. We can accommodate up to 200 people in a variety of housing facilities, including a dormitory, multiple guest housing and family chalet units. Kitchen facilities and furnishings are included in all housing. We also offer tent camping and RV spaces with hookups, a bath house and laundry room. Our meeting facilities can accommodate 140-250 people with three conference rooms holding 20-40 people each. Our cafeteria can serve 150+. Other facilities include an air-conditioned gym and screened gazebo. A picnic pavilion and bath house are located next to the pool.

CAMP PROGRAMS AND SPECIAL FEATURES

The retreat center boasts a 9-hole Bible-based mini golf course. Other activities include basketball, softball, soccer, shuffleboard, sand volleyball, pickle ball, swimming pool with jacuzzi, and a paved walking/biking trail. We also offer hayrides and campfires. With a warm climate it is an excellent place for snowbirds to winter in their RVs.

DIRECTIONS TO CAMP

From the north:

Take I-75 south to the Florida Sunshine Parkway, exit 289. Go right and make a U-turn north on US 27. Go approximately 1 mile to Bridges Road. Turn left and go 2.5 miles to County Road 33. Turn left and go 1 mile to the Pine Lake Retreat sign on your right.

From the south:

Take Florida Sunshine Parkway, exit 285. Turn right on US 27. Go 4.8 miles to Bridges Road (first road past Florida Sunshine Parkway-North entrance). Turn left and go 2.5 miles to County Road 33. Turn left and go 1 mile to the Pine Lake Retreat sign on your right.



RIVER OAKS CAMP

CONFERENCE CONTACT

Donovan Washington, Camp Director
South Atlantic Conference
P.O. Box 92447
Atlanta, GA 30314-0447
Phone: (404) 792-0535 ext 119
Fax: (404) 792-7906
e-mail: dWASHINGTON@sacsda.org

CAMP CONTACT

Larry Fullard, Camp Ranger
450 Neeses Road Hwy
Orangeburg, SC 29115
Phone: (803) 664-0563
Fax: (803) 535-6565

CAMP HISTORY

The original camp facility was acquired in 1960 in Hawthorne, Florida. In 1983 after South Atlantic divided, River Oaks Camp was acquired. The camp is located in Orangburg, South Carolina.

INFORMATION ON PROPERTY AND CAMP FACILITIES

100 beautiful acres nestled in the Palmetto valley of South Carolina. The facilities has 30 cabins, auditorium, cafeteria, swimming pool, horse stable, Go-Kart Track, administration offices and several modern bath houses.

CAMP PROGRAMS AND SPECIAL FEATURES

River Oaks is a seasonal camp facility primarily focusing on summer usage. Camp programs include hosting conference camp meeting, Junior Camp, Teen Camp, Music and Sport Camps. We also serve the community with a football collegiate camp.

DIRECTIONS TO CAMP

The camp is located about four miles from the city of Orangeburg near the intersection of Highway 301 and Highway 4. It is situated 1 mile on Highway 4 from Highway 301 on the right leaving the city of Orangeburg.



SOUTHERN ADVENTIST UNIVERSITY

OUTDOOR LEADERSHIP DIR.

Bob Bengé - Grad. Program Cord.
Southern Adventist University
P. O. Box 370
Collegedale, TN 37315
Phone: 509-540-9055
Fax: (423) 236-1694
e-mail: rcbenge@southern.edu

OUTDOOR LEADERSHIP CONTACT

Doug Brown, Undergraduate Program Cord.
Southern Adventist University
P. O. Box 370
Collegedale, TN 37315
Phone: 423-236-2855
Fax: (423) 236-1765
e-mail: dougb@southern.edu

Located in the foothills of the beautiful Smoky Mountains, Southern Adventist University provides both undergraduate and graduate degrees for the camp professional. In addition Southern provides stand-alone specialized courses and certifications throughout the year. Graduate assistants and undergraduates work together to provide adventure programming to groups within the Southern Union. Graduates of this dynamic outdoor program can be found serving at camps and schools all over the world. Southern is eager to find innovative ways of networking with SDA camps within the AACP and believe the potential is tremendous. Below is a listing of some of the services and training provided by the outdoor program at Southern

1. Outdoor Leadership Bachelor Degree Program
 - B.S. – Outdoor Emergency Services
 - A combined Nursing A.S. + Outdoor Leadership B.S. with emphasis in outdoor safety and emergency response
 - B.S. – Outdoor Leadership
 - Specialized degrees include Adventurer Therapy, Naturalist, Outdoor Ministry, Recreation, Business, etc.
2. Outdoor Education Masters Degree Program
 - Fall and winter intensives for the outdoor professional
 - Summer intensives for the traditional teacher
3. Outdoor Skills & Certifications
 - Challenge Course Facilitator
 - Wilderness First Responder WMI
 - Swift Water Rescue
 - Wilderness Survival
 - White Water Rafting Guide ACA
 - Rock Climbing Single Pitch Instructor AMGA
 - Equestrian CHA
4. Adventure Programs
 - Wilderness Travel
 - Caving
 - Adventure Camps
5. Environmental Education
 - Outdoor Schools
 - Outdoor Curriculum & Site Development
 - Project WET, WILD, Learning Tree
6. Outdoor Ministry
 - Leadership Conferences
 - Bible/Prayer Conference
 - Pathfinders - Church Retreats

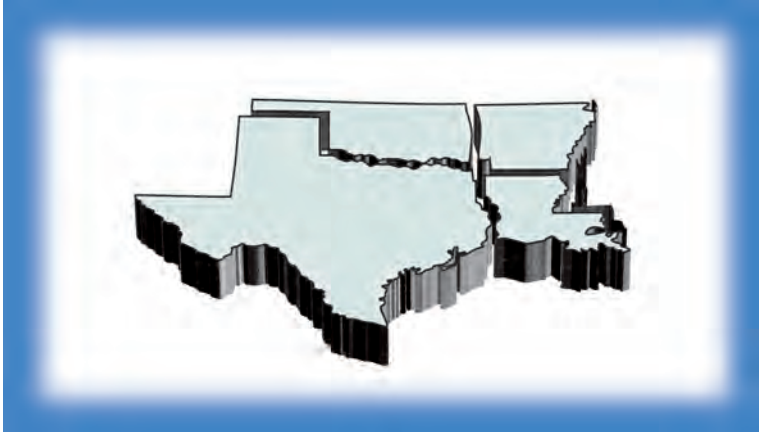
For more information about graduate and undergraduate degree programs go to <https://www.southern.edu/edpsych>

For more information about outdoor programming or facilities go to <https://www.southern.edu/outdoor>

Direct all questions and requests to the Outdoor Leadership Director, Doug Tilstra tilstra@southern.edu



ASSOCIATION OF ADVENTIST CAMP PROFESSIONALS



SOUTHWESTERN UNION CONFERENCE

HELUIS MOODY

email: hmoody@swuc.org

777 SOUTH BURLESON BOULEVARD

BURLESON, TEXAS 76028

(817) 295-0476

FAX: (817) 447-2443

CAMP YORKTOWN

LAKE WHITNEY RANCH

LONE STAR CAMP

WEWOKA WOORS ADVENTIST CENTER



CAMP YORKTOWN BAY

CONFERENCE CONTACT

Jeff Villegas, Camp Director
Arkansas-Louisiana Conference
7025 Greenwood Drive
Shreveport, LA 71130-1000
Phone: (423) 645-8744
Fax: (318) 631-6247
e-mail: jvillegas@arklac.org

CAMP CONTACT

Eric Bray Camp Ranger
361 Camp Yorktown Lane
Mountain Pine, AR 71956
Phone: (501) 767-2333
Fax: (501) 767-8899
e-mail: campyorktownbay@gmail.com
Web: www.campyorktownbay.com

CAMP HISTORY

Camp Yorktown Bay was established in 1961 by the Navy League. In 1965 the camp was donated to the Arkansas-Louisiana Conference and has been in continuous operation since that time.

INFORMATION ON PROPERTY AND CAMP FACILITIES

Camp Yorktown Bay is located on Lake Ouachita, approximately 15 miles NW of Hot Springs, AR. The lake front property includes more than 80 acres of wooded land and camp facilities. There are 20 cabins with a capacity of 160. Ten new cabins have been completed. A separate lodge, with kitchen and great room, sleeps 32. A 16-unit motel is also available for lodging. The cafeteria and dining hall will accommodate 200 guests. The camp is operated year-round. .

CAMP PROGRAMS AND SPECIAL FEATURES

In addition to summer camp CYB offers Blind Camp and Family Camp. Activities include a water ski program, scuba diving, canoeing, swimming, sailing, rock climbing, horsemanship, archery, gymnastics and crafts. Non-summer programming offers outdoor school and wilderness passage.

DIRECTIONS TO CAMP

Take 270 West out of Hot Springs. Turn right onto 227 North. Go approximately 6 miles and turn left at the big Camp Yorktown Bay sign and continue about two miles to the camp.



LONE STAR CAMP

CONFERENCE CONTACT

Tyrone Douglas, Summer Camp Director
Southwest Region Conference
P.O. Box 226289
Dallas, TX 75222-6289
Phone: (214) 943-4491, Ext. 213
Fax: (214) 946-2528
e-mail: tdouglas@swrgc.org

CAMP CONTACT

Hector Perez, Manager
Lone Star Camp
P. O. Box 1576
Athens, TX 75751
Phone: (903) 675-4876
Fax: (214) 841-9864
e-mail: hperez@swrgc.org

CAMP HISTORY

Lone Star Camp was purchased in 1979 from the Texas Conference of Seventh-day Adventists. It is located in the beautiful pinewoods of East Texas. It consists of 300 acres, including a 25 acres lake nestled among nature's best foliage.

CAMP INFORMATION

Lone Star Camp (LSC) can accommodate up to 300 campers year-round. Housing includes rustic and modernized cabins. Camp-meetings, camporees, youth retreats, summer camps, and church weekend retreats are part of our regular schedule. LSC has an outdoor pavilion that seats 3,000 people, a meeting room that seats 150, and cafeteria with rustic dining beside Echo Lake. A 15,000 sq. ft. multipurpose building that houses a gymnasium, racquetball court, volleyball and other sports. It can seat from 2,500 to 3,000 people. RV sites Groups are welcome to lease LSC for private use.

CAMP PROGRAMS AND SPECIAL FEATURES

LSC offers several weeks of summer camp. Summer specialties include horsemanship, horse trails, hiking trails, canoeing, knee-boarding, waterskiing, sail-boating, jet-skiing, pedal-boating, swimming, roller-skating, archery, horseshoes pitching, volleyball, badminton, shuffleboard, and basketball. Non-summer programming offers singles' retreat, youth retreat, outdoor school, pathfinder camporee, and health-community service camp.

DIRECTIONS TO CAMP

From Dallas: Take I-20 east or west (depends on your location) to Hwy 175 east to Athens. At Jed Robinson Loop, turn left, following the sign Hwy 31/ FM 317/Tyler. Go to Hwy 31, turn left. Proceed 1/4 mile to FM 317 (Leagueville Rd), turn right. Go six miles. LSC is on the left.

DIRECTIONS TO CAMP

From Houston: Take I-45 north to Corsicana, and Hwy 31 east to Athens. Turn left onto Jed Robinson Loop, following the sign Hwy 31/FM 317/Tyler. Go to Hwy 31, turn left. Proceed 1/4 mile to FM 317 (Leagueville Rd), turn right. Go six miles. LSC is on the left.

From Shreveport: Take I-20 west to Tyler. Exit Hwy 69 to Tyler. At Loop323, turn right. Go to Hwy 31 west. Turn right. Go to FM 317 east (Leagueville Rd), turn left. Go six miles, and the camp will be on the left.



LAKE WHITNEY RANCH

CONFERENCE CONTACT

Ken and Susan Reiber, Exec. Dir
Texas Conference
P.O. Box 701
Alvarado, TX 76692
Phone: 817-783-2223 (Ext. 2143)
Fax: 866-242-2349
e-mail: kreiber@txsda.org

CAMP CONTACT

_____, Camp Director
Texas Conference
P. O. Box 800
Alvarado, TX 76009-0800
Phone: 817-790-2255
Fax: 817-783-7785
e-mail: _____@txsda.org

CAMP HISTORY

Lake Whitney Ranch was purchased as a replacement for Nameless Valley Ranch which sold in 2007. Its motto is "A light in the heart of Texas." Lake Whitney Ranch has hosted thousands of people for club and camp meeting events. In the summer of 2013 it successfully conducted its first summer camp!

CAMP INFORMATION

Lake Whitney Ranch consists of two bundles of property that are divided by a Farm to Market Road. The "North" property is where most of the buildings and camp activity will take place. The "south" property is used for hiking, camping and horseback riding trails. Camp Address: Lake Whitney Ranch, 813 FM 2841, Clifton, TX 76634

LWR is made up of 876 acres and has three lodges that can house up to 50 individuals apiece. Each lodge has a full kitchen, seven bathrooms, six showers, and two-story fireplace, one chuck wagon, with large fridge, large freezer, double convention oven, large industrial stove and oven, two double deep fryers, icemaker, five-foot griddle, five wells steam serving tables, two utility sinks and one hand sink, a maintenance building, a basketball court, horse barn, soccer field, canoeing pond and one mile of waterfront for swimming, boating and water skiing

DIRECTIONS TO CAMP

Directions from I-35: Take TX-22 west toward Lake Whitney. Follow TX- 22 about 25 miles across the Whitney Dam and turn right on FM-56. After about 1.7 miles turn right on FM-2841. The gates to the property will be about 1.8 miles down on the left. From Keene/Cleburne: Take TX-174 South from Cleburne about 22 miles, then turn left on FM-56. After about 17.5 miles turn left on FM-2841. The gates to the property will be about 1.8 miles down on the left.



WEWOKA WOODS ADVENTIST CENTER

CONFERENCE CONTACT

Jung-Wook (Apple) Park, Camp Dir
Oklahoma Conference
P.O. Box 32098
Oklahoma City, OK 73132
Phone: (405) 721-6110
Fax: (405) 721-7594
e-mail: e-mail:apark@okla-adventist.org

CAMP CONTACT

Ken Seery, Manager
36242 State Hwy 59
Wewoka, OK 74884
Phone: (405) 257-5404
Fax: (405) 257-3848
e-mail: beckiseery@yahoo.com
Web www.oklahoamadventist.org

CAMP HISTORY

September 9, 1979, 540 acres of cross-timber woodlands and its 45-acre lake was purchased near the Seminole capital of Wewoka. In 1980 the camp was named Wewoka which means "barking waters" in the Indian language of the area in reference to a noisy stream that begins its journey not far from town. The first summer camps were held on the land in 1981.

INFORMATION ON PROPERTY AND CAMP FACILITIES

Wewoka Woods Adventist Center includes four log cabins, each with two large bathrooms, four bedrooms, 14 bunk beds, kitchenettes, and a fireplace. There is also a lodge with a large fireplace, a dining room which seats 500, three meeting rooms, and eight staff bedrooms. The gymnasium seats 1,500, and there is room for two volleyball courts, one basketball court, and four meeting rooms. Facilities also include a junior Olympic-size swimming pool with two diving boards and one slide. All buildings are heated and air-conditioned. The lake is large enough for skiing and canoeing. The 540 acres surrounding the camp are excellent for hiking and horseback riding, and the grounds also include ballfields. There are 120 full RV sites, 132 tent sites, and 50 campsites. We also have five themed campfire bowls.

CAMP PROGRAMS AND SPECIAL FEATURES

Our camp is used by church groups throughout the year, and also Adventurer, Junior Camp, Teen Camp, Teen specialty camps, Native American and other specialty camps.

DIRECTIONS TO CAMP

From Oklahoma City, take Highway 99 south at the Seminole-Prague exit on I-40. Go through Seminole and take Highway 59 east 6.5 miles to the WWAC entrance on the south side of the road.

From Tulsa, take I-44 to the Bristow exit. Follow Highway 48 to I-40. Go west to Highway 56 and turn south. In Wewoka, take Highway 59 west 3.5 miles to the WWAC entrance on the south side of the road.

INDEX

Association of Adventist		
Camp Professionals	6	
AACP Constitution	8	
AACP Membership	9	
Adventist Camp Ministries.....	14	
ACA Accreditation	15	
AACP Members	16	
Camps		
Big Lake Youth Camp.....	70	
Broken Arrow Ranch	58	
Camp Adena	38	
Camp Akita Adventist		
Retreat Center	48	
Camp Alamisco	90	
Camp Arrowhead	59	
Camp Au Sable	50	
Camp Berkshire	19	
Camp Blue Ridge	39	
Camp Cedar Falls	81	
Camp Cherokee	21	
Camp Frenda	29	
Camp Daniel L. Davis	41	
Camp Hawthorne	92	
Camp Heritage	60	
Camp High Point	61	
Camp Ida-Haven	71	
Camp Kulaqua	93	
Camp Lawroweld	23	
Camp Lorraine	72	
Camp MiVoden.....	73	
Camp Mohaven	43	
Camp Paxson.....	75	
Camp Polaris.....	76	
Camp Pugwash	31	
Camp Sagola	52	
Camp Thunderbird	95	
Camp Tukuskoya.....	77	
Camp Victory Lake	24	
Camp Wagner	54	
Camp Waianae	82	
Camp Wakonda	55	
Camp Wawona	83	
Camp Whitesand.....	32	
Camp Winnekeag	27	
Camp Yavapines	84	
Camp Yorktown Bay	106	
Cohutta Springs		
Conference Center	96	
Cohutta Springs Youth Camp.....		98
Flag Mountain SDA Camp.....	62	
Foothills Camp	33	
Glacier View Ranch	63	
Indian Creek Youth Camp	100	
Lake Whitney Ranch	109	
Laurel Lake Conference Center.....	44	
Leoni Meadows	85	
Lone Star Camp	107	
Mills Spring Camp	64	
Mount Aetna Retreat Center	45	
Mountain View Summer Camp.....	34	
National Camps for Blind		
Children & Adults.....	65	
Nevada-Utah Youth Camp	87	
North Star Camp	67	
Northern Lights SDA Camp	68	
Nosoca Pines Ranch.....	101	
Pine Lake Retreat Center	102	
Pine Springs Ranch	88	
River Oaks Camp	103	
Southern Adventist		
University	104	
Sunset Lake Camp.....	78	
Timber Ridge Camp	56	
Valley Vista Adventist Center	46	
Wewoka Woods Adventist		
Center	110	
Woody Acres Camp	36	
Revision Form	115-116	
Table of Contents	5	
Welcome	2	
A Word of Explanation	3	

REVISION FORM

If you would like to make changes or additions to your page(s) in the Camp Directory, please complete this form, cut it out, and send it to Norm Middag, 2161 Park Forest Blvd., Mount Dora, FL 32757. You may also fax the form to NAD Camp Ministries at (301) 680-6464. Unless you have major revisions, please do not retype or rewrite the whole page.

Camp Name _____

Conference Contact _____

Job Title _____ Conference _____

Address _____

City _____ State/Province _____ Zip/Postal Code _____

Phone _____ Fax _____

E-Mail _____

Web Address _____

Membership AACP _____ CCI _____ ACA _____

Camp Contact _____

Job Title (see p. 3) _____

Address _____

City _____ State/Province _____ Zip/Postal Code _____

Phone _____ Fax _____

E-Mail _____

Web Address _____

CCI Member _____ ACA Accreditation _____ Canadian Equivalent _____

Camp History _____

Camp Information _____

Camp Programs and Special Features _____

Directions to Camp _____

Suggestions _____

Copies of the NAD Camp Directory may be ordered from:

**NAD CAMP MINISTRIES
North American Division
12501 Old Columbia Pike
Silver Spring, Maryland 20904
Phone: (301) 680-6420**

**Directories are free to AACP members
but may be purchased by non-members.**